South East Strategic Reservoir Option

Preliminary Environmental Information Report

Appendix 9.4 – Viewpoint photography and visualisations (part 2 of 6)

Date: October 2025

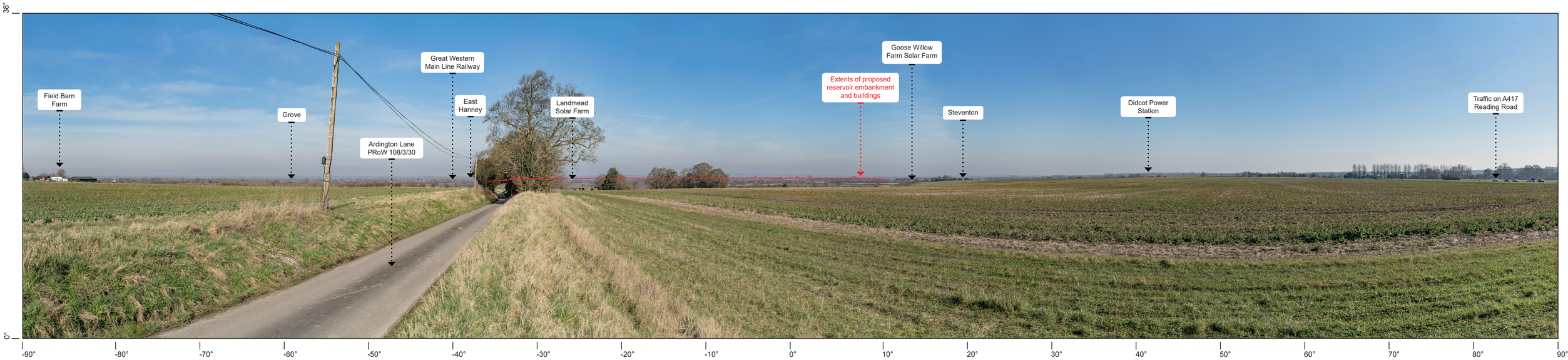

EXISTING WINTER VIEW WITH WIRELINE / VIEWPOINT 11
PUBLIC RIGHT OF WAY ON ARDINGTON LANE



EXISTING SUMMER VIEW / VIEWPOINT 11

Key Plan

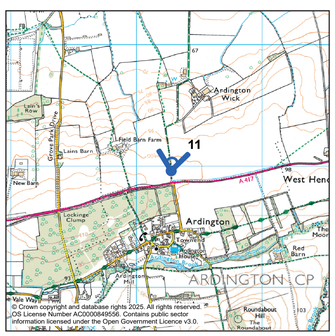

Distance from (relevant element):	3.2 km	Visualisation type	Type 1,with Type 4 wireline
Direction of view:	North	HFoV(°)	180
Date/time winter:	4th March 2025 11:06 GMT	Projection	Cylindrical
Date/time summer:	14th May 2025 16:15 BST	Camera (winter)	Sony A7R V
Coordinates:	Easting 443277 / Northing 188961	Camera (summer)	Sony A7R V
Scale/enlargement factor:	n/a	Lens / lens height AGL	50mm / 1.60m
Viewing Distance:	n/a		

Disclaimer

This document has been approved for release into the public domain by Thames Water. It may be shared externally subject to any relevant disclaimer.

The draft Order Limits presented in this map book may be further refined or amended following this consultation and prior to the submission of the DCO application.

Notes

1. Where relevant, the red dotted line shows the horizonal and vertical extents of the proposed reservoir embankment or intake/outfall structure and has been positioned accurately based on 3D model information as of: 19 03 2025. No foreground masking is applied to the red dotted line and therefore, in many cases, houses and other objects which appear behind the line may actually be in front of it.
2. Images are provided at 180 degree field of view in order to show landscape context. The degree markers can be used when viewing the image digitally, to zoom in to a specific field of view as desired.
3. The position and direction of the viewpoints are illustrated on Figures 9.11 and 9.12 (Viewpoint and photomontage locations).
4. Refer to Appendix 9.6: Technical methodology: photography, visualisations and Zones of Theoretical Visibility for details of the technical methodology for producing these visualisations.
5. All dimensions in metres unless noted otherwise.
6. All levels in metres relative to Ordnance Datum Newlyn.
7. Where relevant, the colour massing visualisation provides an accurate indication of the extent of visibility of key Project components within the baseline view, showing vertical and horizontal scale and basic form, with foreground objects from the photograph placed in front of the Project, to show the extent of its visibility. However the rendering style does not aim to represent surface colours or textures accurately, and will tend to exaggerate how prominent and noticeable these components would actually be within the landscape. The colour rendering is limited to:
   - a flat green tone for elements of the Project which would have 'soft' landscape finishes (eg. grass, trees, woodland etc)
   - a white tone for elements of the Project which would have 'hard' material finishes (eg. roads, footpaths, concrete, masonry, fences, steel etc)
   - a flat blue tone for any water introduced by the Project

Copyrights

Based on the Ordnance Survey Map with the Sanction of the Controller of H.M.

Stationary Office License Number: 100019345.

Unauthorised reproduction prohibited. Crown Copyright Reserved

APFP References:

Security Reference: Public

OS / Grid Reference: As shown

Site name: South East Strategic Reservoir Option

Project Name: South East Strategic Reservoir Option (SESRO)

Representative Viewpoint: 11 / Public Right Of Way On Ardington Lane

Sheet Size: A1

Status: A1

Revision: C01

© Thames Water Utilities Ltd 2025.



EXISTING WINTER 90° VIEW WITH WIRELINE / VIEWPOINT 11

Key Plan

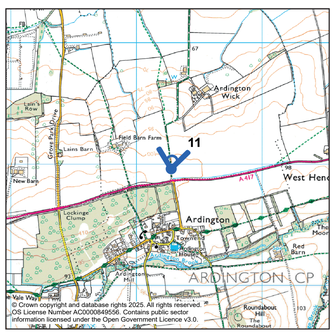

Distance from (relevant element):	3.2 km	Visualisation type	Type 1,with Type 4 wireline
Direction of view:	North	HFoV(°)	90
Date/time winter:	4th March 2025 11:06 GMT	Projection	Cylindrical
Date/time summer:	n/a	Camera (winter)	Sony A7R V
Coordinates:	Easting 443277 / Northing 188961	Camera (summer)	Sony A7R V
Scale/enlargement factor:	n/a	Lens / lens height AGL	50mm / 1.60m
Viewing Distance:	n/a		

Disclaimer

This document has been approved for release into the public domain by Thames Water. It may be shared externally subject to any relevant disclaimer.

The draft Order Limits presented in this map book may be further refined or amended following this consultation and prior to the submission of the DCO application.

Notes

1. Where relevant, the red dotted line shows the horizonal and vertical extents of the proposed reservoir embankment or intake/outfall structure and has been positioned accurately based on 3D model information as of: 19 03 2025. No foreground masking is applied to the red dotted line and therefore, in many cases, houses and other objects which appear behind the line may actually be in front of it.
2. Images are provided at 180 degree field of view in order to show landscape context. The degree markers can be used when viewing the image digitally, to zoom in to a specific field of view as desired.
3. The position and direction of the viewpoints are illustrated on Figures 9.11 and 9.12 (Viewpoint and photomontage locations).
4. Refer to Appendix 9.6: Technical methodology: photography, visualisations and Zones of Theoretical Visibility for details of the technical methodology for producing these visualisations.
5. All dimensions in metres unless noted otherwise.
6. All levels in metres relative to Ordnance Datum Newlyn.
7. Where relevant, the colour massing visualisation provides an accurate indication of the extent of visibility of key Project components within the baseline view, showing vertical and horizontal scale and basic form, with foreground objects from the photograph placed in front of the Project, to show the extent of its visibility. However the rendering style does not aim to represent surface colours or textures accurately, and will tend to exaggerate how prominent and noticeable these components would actually be within the landscape. The colour rendering is limited to:
   - a flat green tone for elements of the Project which would have 'soft' landscape finishes (eg. grass, trees, woodland etc)
   - a white tone for elements of the Project which would have 'hard' material finishes (eg. roads, footpaths, concrete, masonry, fences, steel etc)
   - a flat blue tone for any water introduced by the Project

Copyrights

Based on the Ordnance Survey Map with the Sanction of the Controller of H.M.

Stationary Office License Number: 100019345.

Unauthorised reproduction prohibited. Crown Copyright Reserved

APFP References:

Security Reference: Public

OS / Grid Reference: As shown

Site name: South East Strategic Reservoir Option

Project Name: South East Strategic Reservoir Option (SESRO)

Representative Viewpoint: 11 / Public Right Of Way On Ardington Lane

Sheet Size: A1

Status: A1

Revision: C01

© Thames Water Utilities Ltd 2025.



EXISTING SUMMER 90° VIEW / VIEWPOINT 11

Key Plan

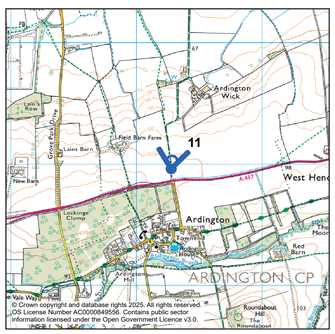

Distance from (relevant element):	3.2 km	Visualisation type	Type 1,with Type 4 wireline
Direction of view:	North	HFoV(°)	90
Date/time winter:	n/a	Projection	Cylindrical
Date/time summer:	14th May 2025 16:15 BST	Camera (winter)	Sony A7R V
Coordinates:	Easting 443277 / Northing 188961	Camera (summer)	Sony A7R V
Scale/enlargement factor:	n/a	Lens / lens height AGL	50mm / 1.60m
Viewing Distance:	n/a		

Disclaimer

This document has been approved for release into the public domain by Thames Water. It may be shared externally subject to any relevant disclaimer.

The draft Order Limits presented in this map book may be further refined or amended following this consultation and prior to the submission of the DCO application.

Notes

1. Where relevant, the red dotted line shows the horizonal and vertical extents of the proposed reservoir embankment or intake/outfall structure and has been positioned accurately based on 3D model information as of: 19 03 2025. No foreground masking is applied to the red dotted line and therefore, in many cases, houses and other objects which appear behind the line may actually be in front of it.
2. Images are provided at 180 degree field of view in order to show landscape context. The degree markers can be used when viewing the image digitally, to zoom in to a specific field of view as desired.
3. The position and direction of the viewpoints are illustrated on Figures 9.11 and 9.12 (Viewpoint and photomontage locations).
4. Refer to Appendix 9.6: Technical methodology: photography, visualisations and Zones of Theoretical Visibility for details of the technical methodology for producing these visualisations.
5. All dimensions in metres unless noted otherwise.
6. All levels in metres relative to Ordnance Datum Newlyn.
7. Where relevant, the colour massing visualisation provides an accurate indication of the extent of visibility of key Project components within the baseline view, showing vertical and horizontal scale and basic form, with foreground objects from the photograph placed in front of the Project, to show the extent of its visibility. However the rendering style does not aim to represent surface colours or textures accurately, and will tend to exaggerate how prominent and noticeable these components would actually be within the landscape. The colour rendering is limited to:
   - a flat green tone for elements of the Project which would have 'soft' landscape finishes (eg. grass, trees, woodland etc)
   - a white tone for elements of the Project which would have 'hard' material finishes (eg. roads, footpaths, concrete, masonry, fences, steel etc)
   - a flat blue tone for any water introduced by the Project

Copyrights

Based on the Ordnance Survey Map with the Sanction of the Controller of H.M.

Stationary Office License Number: 100019345.

Unauthorised reproduction prohibited. Crown Copyright Reserved

APFP References:

Security Reference: Public

OS / Grid Reference: As shown

Site name: South East Strategic Reservoir Option

Project Name: South East Strategic Reservoir Option (SESRO)

Representative Viewpoint: 11 / Public Right Of Way On Ardington Lane

Sheet Size: A1

Status: A1

Revision: C01

© Thames Water Utilities Ltd 2025.

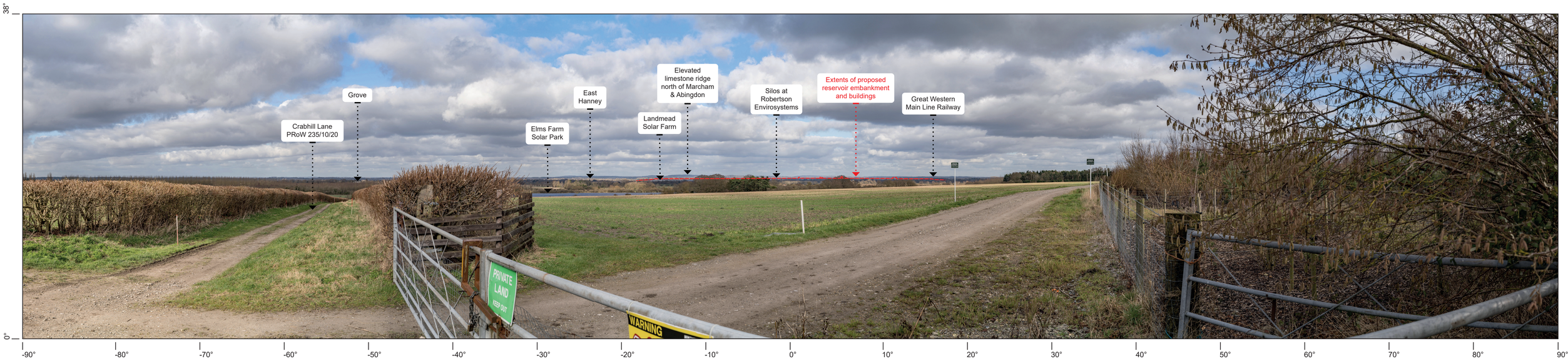

EXISTING WINTER VIEW WITH WIRELINE / VIEWPOINT 12
PUBLIC RIGHT OF WAY AT CRAB HILL



EXISTING SUMMER VIEW / VIEWPOINT 12

Key Plan

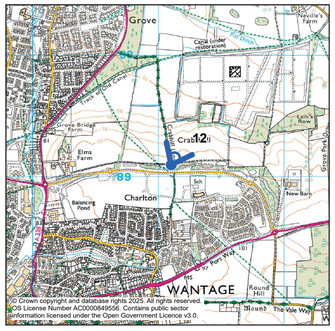

Distance from (relevant element):	4.5 km	Visualisation type	Type 1,with Type 4 wireline
Direction of view:	Northeast	HFoV(°)	180
Date/time winter:	25th February 2025 13:43	Projection	Cylindrical
Date/time summer:	20th May 2025 15:15 BST	Camera (winter)	Sony A7R V
Coordinates:	Easting 441102 / Northing 189097	Camera (summer)	Sony A7R V
Scale/enlargement factor:	n/a	Lens / lens height AGL	50mm / 1.60m
Viewing Distance:	n/a		

Disclaimer

This document has been approved for release into the public domain by Thames Water. It may be shared externally subject to any relevant disclaimer.

The draft Order Limits presented in this map book may be further refined or amended following this consultation and prior to the submission of the DCO application.

Notes

1. Where relevant, the red dotted line shows the horizonal and vertical extents of the proposed reservoir embankment or intake/outfall structure and has been positioned accurately based on 3D model information as of: 19 03 2025. No foreground masking is applied to the red dotted line and therefore, in many cases, houses and other objects which appear behind the line may actually be in front of it.
2. Images are provided at 180 degree field of view in order to show landscape context. The degree markers can be used when viewing the image digitally, to zoom in to a specific field of view as desired.
3. The position and direction of the viewpoints are illustrated on Figures 9.11 and 9.12 (Viewpoint and photomontage locations).
4. Refer to Appendix 9.6: Technical methodology: photography, visualisations and Zones of Theoretical Visibility for details of the technical methodology for producing these visualisations.
5. All dimensions in metres unless noted otherwise.
6. All levels in metres relative to Ordnance Datum Newlyn.
7. Where relevant, the colour massing visualisation provides an accurate indication of the extent of visibility of key Project components within the baseline view, showing vertical and horizontal scale and basic form, with foreground objects from the photograph placed in front of the Project, to show the extent of its visibility. However the rendering style does not aim to represent surface colours or textures accurately, and will tend to exaggerate how prominent and noticeable these components would actually be within the landscape. The colour rendering is limited to:
   - a flat green tone for elements of the Project which would have 'soft' landscape finishes (eg. grass, trees, woodland etc)
   - a white tone for elements of the Project which would have 'hard' material finishes (eg. roads, footpaths, concrete, masonry, fences, steel etc)
   - a flat blue tone for any water introduced by the Project

Copyrights

Based on the Ordnance Survey Map with the Sanction of the Controller of H.M.

Stationary Office License Number: 100019345.

Unauthorised reproduction prohibited. Crown Copyright Reserved

APFP References:

Security Reference: Public

OS / Grid Reference: As shown

Site name: South East Strategic Reservoir Option

Project Name: South East Strategic Reservoir Option (SESRO)

Representative Viewpoint: 12 / Public Right Of Way At Crab Hill

Sheet Size: A1

Status: A1 | Revision: C01

© Thames Water Utilities Ltd 2025.



EXISTING WINTER 90° VIEW WITH WIRELINE / VIEWPOINT 12

Key Plan

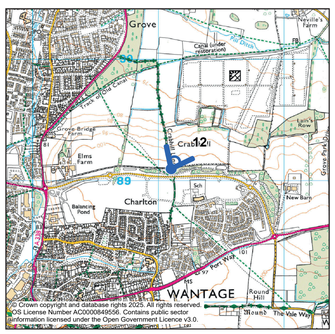

Distance from (relevant element):	4.5 km	Visualisation type	Type 1,with Type 4 wireline
Direction of view:	Northeast	HFoV(°)	90
Date/time winter:	25th February 2025 13:43	Projection	Cylindrical
Date/time summer:	n/a	Camera (winter)	Sony A7R V
Coordinates:	Easting 441102 / Northing 189097	Camera (summer)	Sony A7R V
Scale/enlargement factor:	n/a	Lens / lens height AGL	50mm / 1.60m
Viewing Distance:	n/a		

Disclaimer

This document has been approved for release into the public domain by Thames Water. It may be shared externally subject to any relevant disclaimer.

The draft Order Limits presented in this map book may be further refined or amended following this consultation and prior to the submission of the DCO application.

Notes

1. Where relevant, the red dotted line shows the horizonal and vertical extents of the proposed reservoir embankment or intake/outfall structure and has been positioned accurately based on 3D model information as of: 19 03 2025. No foreground masking is applied to the red dotted line and therefore, in many cases, houses and other objects which appear behind the line may actually be in front of it.
2. Images are provided at 180 degree field of view in order to show landscape context. The degree markers can be used when viewing the image digitally, to zoom in to a specific field of view as desired.
3. The position and direction of the viewpoints are illustrated on Figures 9.11 and 9.12 (Viewpoint and photomontage locations).
4. Refer to Appendix 9.6: Technical methodology: photography, visualisations and Zones of Theoretical Visibility for details of the technical methodology for producing these visualisations.
5. All dimensions in metres unless noted otherwise.
6. All levels in metres relative to Ordnance Datum Newlyn.
7. Where relevant, the colour massing visualisation provides an accurate indication of the extent of visibility of key Project components within the baseline view, showing vertical and horizontal scale and basic form, with foreground objects from the photograph placed in front of the Project, to show the extent of its visibility. However the rendering style does not aim to represent surface colours or textures accurately, and will tend to exaggerate how prominent and noticeable these components would actually be within the landscape. The colour rendering is limited to:
   - a flat green tone for elements of the Project which would have 'soft' landscape finishes (eg. grass, trees, woodland etc)
   - a white tone for elements of the Project which would have 'hard' material finishes (eg. roads, footpaths, concrete, masonry, fences, steel etc)
   - a flat blue tone for any water introduced by the Project

Copyrights

Based on the Ordnance Survey Map with the Sanction of the Controller of H.M.

Stationary Office License Number: 100019345.

Unauthorised reproduction prohibited. Crown Copyright Reserved

APFP References:

Security Reference: Public

OS / Grid Reference: As shown

Site name: South East Strategic Reservoir Option

Project Name: South East Strategic Reservoir Option (SESRO)

Representative Viewpoint: 12 / Public Right Of Way At Crab Hill

Sheet Size: A1

Status: A1

Revision: C01

© Thames Water Utilities Ltd 2025.



EXISTING SUMMER 90° VIEW / VIEWPOINT 12

Key Plan

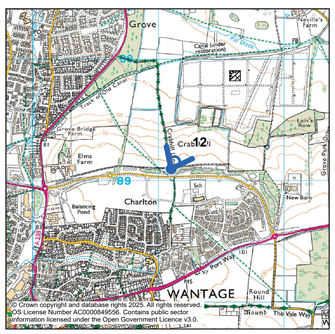

Distance from (relevant element):	4.5 km	Visualisation type	Type 1,with Type 4 wireline
Direction of view:	Northeast	HFoV(°)	90
Date/time winter:	n/a	Projection	Cylindrical
Date/time summer:	20th May 2025 15:15 BST	Camera (winter)	Sony A7R V
Coordinates:	Easting 441102 / Northing 189097	Camera (summer)	Sony A7R V
Scale/enlargement factor:	n/a	Lens / lens height AGL	50mm / 1.60m
Viewing Distance:	n/a		

Disclaimer

This document has been approved for release into the public domain by Thames Water. It may be shared externally subject to any relevant disclaimer.

The draft Order Limits presented in this map book may be further refined or amended following this consultation and prior to the submission of the DCO application.

Notes

1. Where relevant, the red dotted line shows the horizonal and vertical extents of the proposed reservoir embankment or intake/outfall structure and has been positioned accurately based on 3D model information as of: 19 03 2025. No foreground masking is applied to the red dotted line and therefore, in many cases, houses and other objects which appear behind the line may actually be in front of it.
2. Images are provided at 180 degree field of view in order to show landscape context. The degree markers can be used when viewing the image digitally, to zoom in to a specific field of view as desired.
3. The position and direction of the viewpoints are illustrated on Figures 9.11 and 9.12 (Viewpoint and photomontage locations).
4. Refer to Appendix 9.6: Technical methodology: photography, visualisations and Zones of Theoretical Visibility for details of the technical methodology for producing these visualisations.
5. All dimensions in metres unless noted otherwise.
6. All levels in metres relative to Ordnance Datum Newlyn.
7. Where relevant, the colour massing visualisation provides an accurate indication of the extent of visibility of key Project components within the baseline view, showing vertical and horizontal scale and basic form, with foreground objects from the photograph placed in front of the Project, to show the extent of its visibility. However the rendering style does not aim to represent surface colours or textures accurately, and will tend to exaggerate how prominent and noticeable these components would actually be within the landscape. The colour rendering is limited to:
   - a flat green tone for elements of the Project which would have 'soft' landscape finishes (eg. grass, trees, woodland etc)
   - a white tone for elements of the Project which would have 'hard' material finishes (eg. roads, footpaths, concrete, masonry, fences, steel etc)
   - a flat blue tone for any water introduced by the Project

Copyrights

Based on the Ordnance Survey Map with the Sanction of the Controller of H.M. Stationary Office License Number: 100019345.

Unauthorised reproduction prohibited. Crown Copyright Reserved

APFP References:

Security Reference: Public

OS / Grid Reference: As shown

Site name: South East Strategic Reservoir Option

Project Name: South East Strategic Reservoir Option (SESRO)

Representative Viewpoint: 12 / Public Right Of Way At Crab Hill

Sheet Size: A1

Status: A1

Revision: C01

© Thames Water Utilities Ltd 2025.

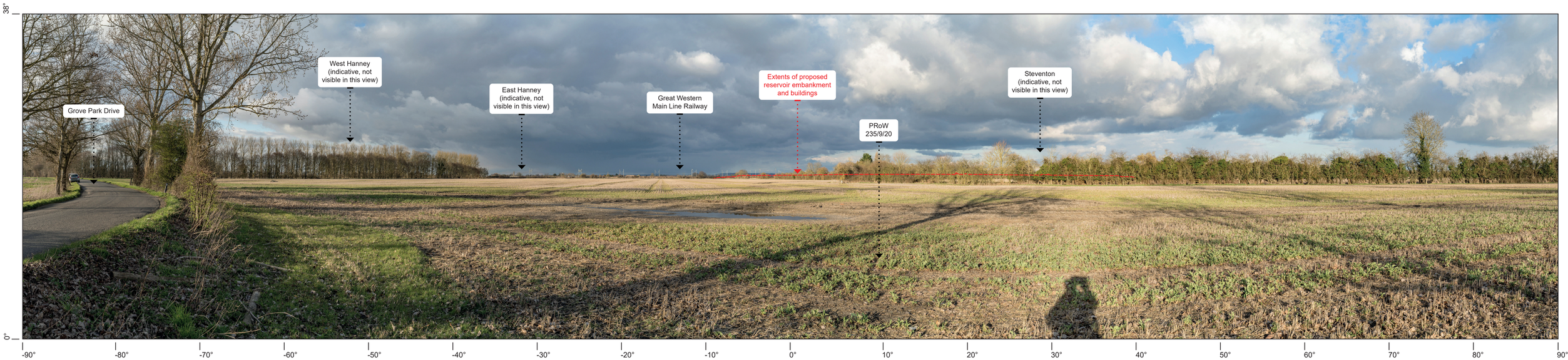

EXISTING WINTER VIEW WITH WIRELINE / VIEWPOINT 13
GROVE PARK DRIVE



EXISTING SUMMER VIEW / VIEWPOINT 13

Key Plan

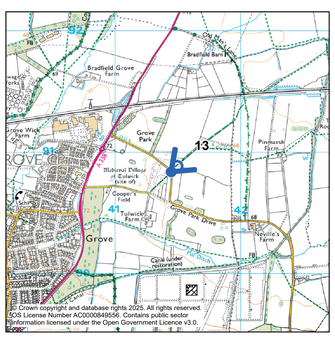

Distance from (relevant element):	2.1 km	Visualisation type	Type 1,with Type 4 wireline
Direction of view:	Northeast	HFoV(°)	180
Date/time winter:	13th March 2025 16:39 GMT	Projection	Cylindrical
Date/time summer:	10th June 2025 9:38 BST	Camera (winter)	Sony A7R V
Coordinates:	Easting 441447 Northing 190838	Camera (summer)	Sony A7R V
Scale/enlargement factor:	n/a	Lens / lens height AGL	50mm / 1.60m
Viewing Distance:	n/a		

Disclaimer

This document has been approved for release into the public domain by Thames Water. It may be shared externally subject to any relevant disclaimer.

The draft Order Limits presented in this map book may be further refined or amended following this consultation and prior to the submission of the DCO application.

Notes

1. Where relevant, the red dotted line shows the horizonal and vertical extents of the proposed reservoir embankment or intake/outfall structure and has been positioned accurately based on 3D model information as of: 19 03 2025. No foreground masking is applied to the red dotted line and therefore, in many cases, houses and other objects which appear behind the line may actually be in front of it.
2. Images are provided at 180 degree field of view in order to show landscape context. The degree markers can be used when viewing the image digitally, to zoom in to a specific field of view as desired.
3. The position and direction of the viewpoints are illustrated on Figures 9.11 and 9.12 (Viewpoint and photomontage locations).
4. Refer to Appendix 9.6: Technical methodology: photography, visualisations and Zones of Theoretical Visibility for details of the technical methodology for producing these visualisations.
5. All dimensions in metres unless noted otherwise.
6. All levels in metres relative to Ordnance Datum Newlyn.
7. Where relevant, the colour massing visualisation provides an accurate indication of the extent of visibility of key Project components within the baseline view, showing vertical and horizontal scale and basic form, with foreground objects from the photograph placed in front of the Project, to show the extent of its visibility. However the rendering style does not aim to represent surface colours or textures accurately, and will tend to exaggerate how prominent and noticeable these components would actually be within the landscape. The colour rendering is limited to:
   - a flat green tone for elements of the Project which would have 'soft' landscape finishes (eg. grass, trees, woodland etc)
   - a white tone for elements of the Project which would have 'hard' material finishes (eg. roads, footpaths, concrete, masonry, fences, steel etc)
   - a flat blue tone for any water introduced by the Project

Copyrights

Based on the Ordnance Survey Map with the Sanction of the Controller of H.M.

Stationary Office License Number: 100019345.

Unauthorised reproduction prohibited. Crown Copyright Reserved

APFP References:

Security Reference: Public

OS / Grid Reference: As shown

Site name: South East Strategic Reservoir Option

Project Name: South East Strategic Reservoir Option (SESRO)

Representative Viewpoint: 13 / Grove Park Drive

Sheet Size: A1

Status: A1

Revision: C01

© Thames Water Utilities Ltd 2025.



EXISTING WINTER 90° VIEW WITH WIRELINE / VIEWPOINT 13

Key Plan

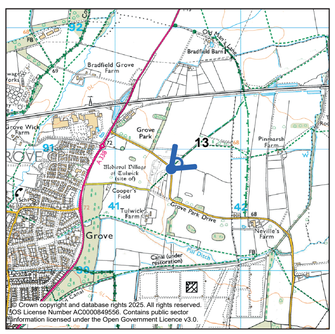

Distance from (relevant element):	2.1 km	Visualisation type	Type 1,with Type 4 wireline
Direction of view:	Northeast	HFoV(°)	90
Date/time winter:	13th March 2025 16:39 GMT	Projection	Cylindrical
Date/time summer:	n/a	Camera (winter)	Sony A7R V
Coordinates:	Easting 441447 Northing 190838	Camera (summer)	Sony A7R V
Scale/enlargement factor:	n/a	Lens / lens height AGL	50mm / 1.60m
Viewing Distance:	n/a		

Disclaimer

This document has been approved for release into the public domain by Thames Water. It may be shared externally subject to any relevant disclaimer.

The draft Order Limits presented in this map book may be further refined or amended following this consultation and prior to the submission of the DCO application.

Notes

1. Where relevant, the red dotted line shows the horizonal and vertical extents of the proposed reservoir embankment or intake/outfall structure and has been positioned accurately based on 3D model information as of: 19 03 2025. No foreground masking is applied to the red dotted line and therefore, in many cases, houses and other objects which appear behind the line may actually be in front of it.
2. Images are provided at 180 degree field of view in order to show landscape context. The degree markers can be used when viewing the image digitally, to zoom in to a specific field of view as desired.
3. The position and direction of the viewpoints are illustrated on Figures 9.11 and 9.12 (Viewpoint and photomontage locations).
4. Refer to Appendix 9.6: Technical methodology: photography, visualisations and Zones of Theoretical Visibility for details of the technical methodology for producing these visualisations.
5. All dimensions in metres unless noted otherwise.
6. All levels in metres relative to Ordnance Datum Newlyn.
7. Where relevant, the colour massing visualisation provides an accurate indication of the extent of visibility of key Project components within the baseline view, showing vertical and horizontal scale and basic form, with foreground objects from the photograph placed in front of the Project, to show the extent of its visibility. However the rendering style does not aim to represent surface colours or textures accurately, and will tend to exaggerate how prominent and noticeable these components would actually be within the landscape. The colour rendering is limited to:
   - a flat green tone for elements of the Project which would have 'soft' landscape finishes (eg. grass, trees, woodland etc)
   - a white tone for elements of the Project which would have 'hard' material finishes (eg. roads, footpaths, concrete, masonry, fences, steel etc)
   - a flat blue tone for any water introduced by the Project

Copyrights

Based on the Ordnance Survey Map with the Sanction of the Controller of H.M.

Stationary Office License Number: 100019345.

Unauthorised reproduction prohibited. Crown Copyright Reserved

APFP References:

Security Reference: Public

OS / Grid Reference: As shown

Site name: South East Strategic Reservoir Option

Project Name: South East Strategic Reservoir Option (SESRO)

Representative Viewpoint: 13 / Grove Park Drive

Sheet Size: A1

Status: A1

Revision: C01

© Thames Water Utilities Ltd 2025.



EXISTING SUMMER 90° VIEW / VIEWPOINT 13

Key Plan

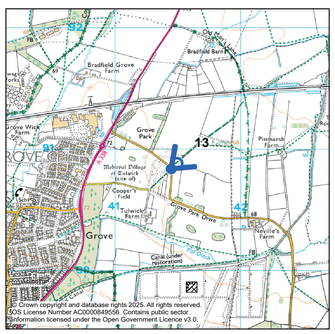

Distance from (relevant element):	2.1 km	Visualisation type	Type 1,with Type 4 wireline
Direction of view:	Northeast	HFoV(°)	90
Date/time winter:	n/a	Projection	Cylindrical
Date/time summer:	10th June 2025 9:38 BST	Camera (winter)	Sony A7R V
Coordinates:	Easting 441447 Northing 190838	Camera (summer)	Sony A7R V
Scale/enlargement factor:	n/a	Lens / lens height AGL	50mm / 1.60m
Viewing Distance:	n/a		

Disclaimer

This document has been approved for release into the public domain by Thames Water. It may be shared externally subject to any relevant disclaimer.

The draft Order Limits presented in this map book may be further refined or amended following this consultation and prior to the submission of the DCO application.

Notes

1. Where relevant, the red dotted line shows the horizonal and vertical extents of the proposed reservoir embankment or intake/outfall structure and has been positioned accurately based on 3D model information as of: 19 03 2025. No foreground masking is applied to the red dotted line and therefore, in many cases, houses and other objects which appear behind the line may actually be in front of it.
2. Images are provided at 180 degree field of view in order to show landscape context. The degree markers can be used when viewing the image digitally, to zoom in to a specific field of view as desired.
3. The position and direction of the viewpoints are illustrated on Figures 9.11 and 9.12 (Viewpoint and photomontage locations).
4. Refer to Appendix 9.6: Technical methodology: photography, visualisations and Zones of Theoretical Visibility for details of the technical methodology for producing these visualisations.
5. All dimensions in metres unless noted otherwise.
6. All levels in metres relative to Ordnance Datum Newlyn.
7. Where relevant, the colour massing visualisation provides an accurate indication of the extent of visibility of key Project components within the baseline view, showing vertical and horizontal scale and basic form, with foreground objects from the photograph placed in front of the Project, to show the extent of its visibility. However the rendering style does not aim to represent surface colours or textures accurately, and will tend to exaggerate how prominent and noticeable these components would actually be within the landscape. The colour rendering is limited to:
   - a flat green tone for elements of the Project which would have 'soft' landscape finishes (eg. grass, trees, woodland etc)
   - a white tone for elements of the Project which would have 'hard' material finishes (eg. roads, footpaths, concrete, masonry, fences, steel etc)
   - a flat blue tone for any water introduced by the Project

Copyrights

Based on the Ordnance Survey Map with the Sanction of the Controller of H.M.

Stationary Office License Number: 100019345.

Unauthorised reproduction prohibited. Crown Copyright Reserved

APFP References:

Security Reference: Public

OS / Grid Reference: As shown

Site name: South East Strategic Reservoir Option

Project Name: South East Strategic Reservoir Option (SESRO)

Representative Viewpoint: 13 / Grove Park Drive

Sheet Size: A1

Status: A1

Revision: C01

© Thames Water Utilities Ltd 2025.



EXISTING WINTER VIEW WITH WIRELINE / VIEWPOINT 14
VALE WAY NEAR STEVENTON



EXISTING SUMMER VIEW / VIEWPOINT 14

Key Plan

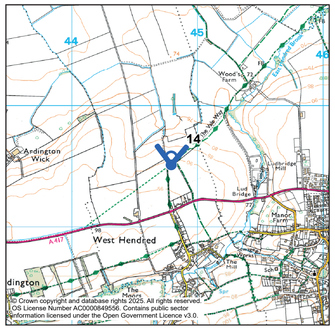

Distance from (relevant element):	2.5 km	Visualisation type	Type 1,with Type 4 wireline
Direction of view:	North	HFoV(°)	180
Date/time winter:	4th March 2025 9:58 GMT	Projection	Cylindrical
Date/time summer:	14th May 2025 16:35 BST	Camera (winter)	Sony A7R V
Coordinates:	Easting 444791/ Northing 190838	Camera (summer)	Sony A7R V
Scale/enlargement factor:	n/a	Lens / lens height AGL	50mm / 1.60m
Viewing Distance:	n/a		

Disclaimer

This document has been approved for release into the public domain by Thames Water. It may be shared externally subject to any relevant disclaimer.

The draft Order Limits presented in this map book may be further refined or amended following this consultation and prior to the submission of the DCO application.

Notes

1. Where relevant, the red dotted line shows the horizonal and vertical extents of the proposed reservoir embankment or intake/outfall structure and has been positioned accurately based on 3D model information as of: 19 03 2025. No foreground masking is applied to the red dotted line and therefore, in many cases, houses and other objects which appear behind the line may actually be in front of it.
2. Images are provided at 180 degree field of view in order to show landscape context. The degree markers can be used when viewing the image digitally, to zoom in to a specific field of view as desired.
3. The position and direction of the viewpoints are illustrated on Figures 9.11 and 9.12 (Viewpoint and photomontage locations).
4. Refer to Appendix 9.6: Technical methodology: photography, visualisations and Zones of Theoretical Visibility for details of the technical methodology for producing these visualisations.
5. All dimensions in metres unless noted otherwise.
6. All levels in metres relative to Ordnance Datum Newlyn.
7. Where relevant, the colour massing visualisation provides an accurate indication of the extent of visibility of key Project components within the baseline view, showing vertical and horizontal scale and basic form, with foreground objects from the photograph placed in front of the Project, to show the extent of its visibility. However the rendering style does not aim to represent surface colours or textures accurately, and will tend to exaggerate how prominent and noticeable these components would actually be within the landscape. The colour rendering is limited to:
   - a flat green tone for elements of the Project which would have 'soft' landscape finishes (eg. grass, trees, woodland etc)
   - a white tone for elements of the Project which would have 'hard' material finishes (eg. roads, footpaths, concrete, masonry, fences, steel etc)
   - a flat blue tone for any water introduced by the Project

Copyrights

Based on the Ordnance Survey Map with the Sanction of the Controller of H.M.

Stationary Office License Number: 100019345.

Unauthorised reproduction prohibited. Crown Copyright Reserved

APFP References:

Security Reference:
Public

OS / Grid Reference:
As shown

Site name:
South East Strategic Reservoir Option

Project Name:
South East Strategic Reservoir Option (SESRO)

Representative Viewpoint:
14 / Vale Way Near Steventon

Sheet Size:
A1

Status:
A1

Revision:
C01

© Thames Water Utilities Ltd 2025.



EXISTING WINTER 90° VIEW WITH WIRELINE / VIEWPOINT 14

Key Plan

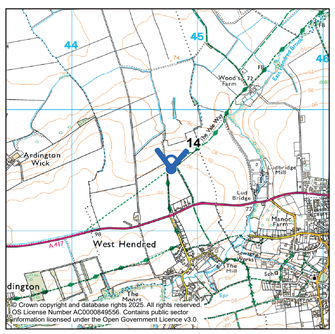

Distance from (relevant element):	2.5 km	Visualisation type	Type 1,with Type 4 wireline
Direction of view:	North	HFoV(°)	90
Date/time winter:	4th March 2025 9:58 GMT	Projection	Cylindrical
Date/time summer:	n/a	Camera (winter)	Sony A7R V
Coordinates:	Easting 444791/ Northing 190838	Camera (summer)	Sony A7R V
Scale/enlargement factor:	n/a	Lens / lens height AGL	50mm / 1.60m
Viewing Distance:	n/a		

Disclaimer

This document has been approved for release into the public domain by Thames Water. It may be shared externally subject to any relevant disclaimer.

The draft Order Limits presented in this map book may be further refined or amended following this consultation and prior to the submission of the DCO application.

Notes

1. Where relevant, the red dotted line shows the horizonal and vertical extents of the proposed reservoir embankment or intake/outfall structure and has been positioned accurately based on 3D model information as of: 19 03 2025. No foreground masking is applied to the red dotted line and therefore, in many cases, houses and other objects which appear behind the line may actually be in front of it.
2. Images are provided at 180 degree field of view in order to show landscape context. The degree markers can be used when viewing the image digitally, to zoom in to a specific field of view as desired.
3. The position and direction of the viewpoints are illustrated on Figures 9.11 and 9.12 (Viewpoint and photomontage locations).
4. Refer to Appendix 9.6: Technical methodology: photography, visualisations and Zones of Theoretical Visibility for details of the technical methodology for producing these visualisations.
5. All dimensions in metres unless noted otherwise.
6. All levels in metres relative to Ordnance Datum Newlyn.
7. Where relevant, the colour massing visualisation provides an accurate indication of the extent of visibility of key Project components within the baseline view, showing vertical and horizontal scale and basic form, with foreground objects from the photograph placed in front of the Project, to show the extent of its visibility. However the rendering style does not aim to represent surface colours or textures accurately, and will tend to exaggerate how prominent and noticeable these components would actually be within the landscape. The colour rendering is limited to:
   - a flat green tone for elements of the Project which would have 'soft' landscape finishes (eg. grass, trees, woodland etc)
   - a white tone for elements of the Project which would have 'hard' material finishes (eg. roads, footpaths, concrete, masonry, fences, steel etc)
   - a flat blue tone for any water introduced by the Project

Copyrights

Based on the Ordnance Survey Map with the Sanction of the Controller of H.M.

Stationary Office License Number: 100019345.

Unauthorised reproduction prohibited. Crown Copyright Reserved

APFP References:

Security Reference: Public

OS / Grid Reference: As shown

Site name: South East Strategic Reservoir Option

Project Name: South East Strategic Reservoir Option (SESRO)

Representative Viewpoint: 14 / Vale Way Near Steventon

Sheet Size: A1

Status: A1

Revision: C01

© Thames Water Utilities Ltd 2025.



EXISTING SUMMER 90° VIEW / VIEWPOINT 14

Key Plan

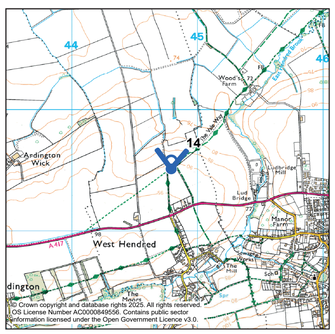

Distance from (relevant element):	2.5 km	Visualisation type	Type 1,with Type 4 wireline
Direction of view:	North	HFoV(°)	90
Date/time winter:	n/a	Projection	Cylindrical
Date/time summer:	14th May 2025 16:35 BST	Camera (winter)	Sony A7R V
Coordinates:	Easting 444791/ Northing 190838	Camera (summer)	Sony A7R V
Scale/enlargement factor:	n/a	Lens / lens height AGL	50mm / 1.60m
Viewing Distance:	n/a		

Disclaimer

This document has been approved for release into the public domain by Thames Water. It may be shared externally subject to any relevant disclaimer.

The draft Order Limits presented in this map book may be further refined or amended following this consultation and prior to the submission of the DCO application.

Notes

1. Where relevant, the red dotted line shows the horizonal and vertical extents of the proposed reservoir embankment or intake/outfall structure and has been positioned accurately based on 3D model information as of: 19 03 2025. No foreground masking is applied to the red dotted line and therefore, in many cases, houses and other objects which appear behind the line may actually be in front of it.
2. Images are provided at 180 degree field of view in order to show landscape context. The degree markers can be used when viewing the image digitally, to zoom in to a specific field of view as desired.
3. The position and direction of the viewpoints are illustrated on Figures 9.11 and 9.12 (Viewpoint and photomontage locations).
4. Refer to Appendix 9.6: Technical methodology: photography, visualisations and Zones of Theoretical Visibility for details of the technical methodology for producing these visualisations.
5. All dimensions in metres unless noted otherwise.
6. All levels in metres relative to Ordnance Datum Newlyn.
7. Where relevant, the colour massing visualisation provides an accurate indication of the extent of visibility of key Project components within the baseline view, showing vertical and horizontal scale and basic form, with foreground objects from the photograph placed in front of the Project, to show the extent of its visibility. However the rendering style does not aim to represent surface colours or textures accurately, and will tend to exaggerate how prominent and noticeable these components would actually be within the landscape. The colour rendering is limited to:
   - a flat green tone for elements of the Project which would have 'soft' landscape finishes (eg. grass, trees, woodland etc)
   - a white tone for elements of the Project which would have 'hard' material finishes (eg. roads, footpaths, concrete, masonry, fences, steel etc)
   - a flat blue tone for any water introduced by the Project

Copyrights

Based on the Ordnance Survey Map with the Sanction of the Controller of H.M.

Stationary Office License Number: 100019345.

Unauthorised reproduction prohibited. Crown Copyright Reserved

APFP References:

Security Reference: Public

OS / Grid Reference: As shown

Site name: South East Strategic Reservoir Option

Project Name: South East Strategic Reservoir Option (SESRO)

Representative Viewpoint: 14 / Vale Way Near Steventon

Sheet Size: A1

Status: A1

Revision: C01

© Thames Water Utilities Ltd 2025.

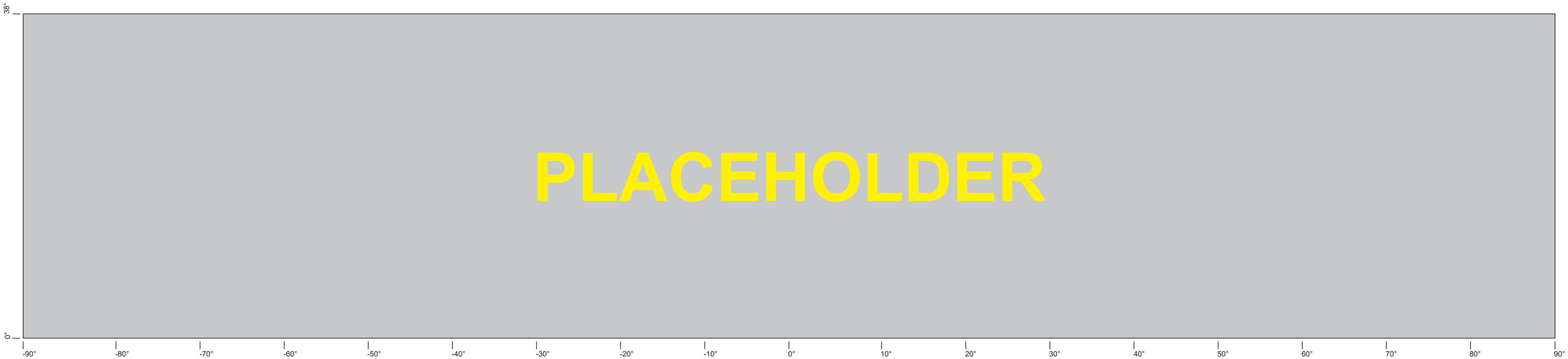

EXISTING SUMMER VIEW WITH WIRELINE / VIEWPOINT 15 / PHOTOGRAPHY TO BE PROVIDED FOR THE ES SUBJECT TO LANDOWNER CONSENT
PUBLIC RIGHT OF WAY SOUTH, NEAR THE GREAT WESTERN MAIN LINE RAILWAY

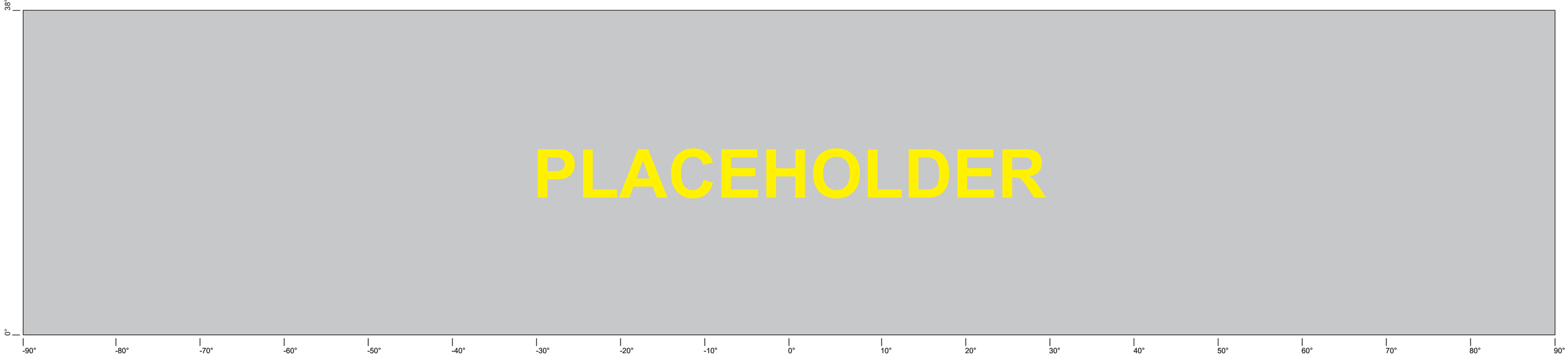

EXISTING SUMMER VIEW / VIEWPOINT 15

Key Plan

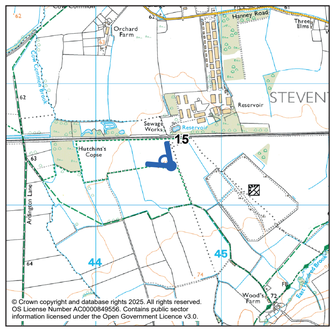

Distance from (relevant element):	n/a	Visualisation type	Type 1,with Type 4 wireline
Direction of view:	n/a	HFoV(°)	180
Date/time winter:	n/a	Projection	Cylindrical
Date/time summer:	n/a	Camera (winter)	Sony A7R V
Coordinates:	n/a	Camera (summer)	Sony A7R V
Scale/enlargement factor:	n/a	Lens / lens height AGL	50mm / 1.60m
Viewing Distance:	n/a		

Disclaimer

This document has been approved for release into the public domain by Thames Water. It may be shared externally subject to any relevant disclaimer.

The draft Order Limits presented in this map book may be further refined or amended following this consultation and prior to the submission of the DCO application.

Notes

1. Where relevant, the red dotted line shows the horizonal and vertical extents of the proposed reservoir embankment or intake/outfall structure and has been positioned accurately based on 3D model information as of: 19 03 2025. No foreground masking is applied to the red dotted line and therefore, in many cases, houses and other objects which appear behind the line may actually be in front of it.
2. Images are provided at 180 degree field of view in order to show landscape context. The degree markers can be used when viewing the image digitally, to zoom in to a specific field of view as desired.
3. The position and direction of the viewpoints are illustrated on Figures 9.11 and 9.12 (Viewpoint and photomontage locations).
4. Refer to Appendix 9.6: Technical methodology: photography, visualisations and Zones of Theoretical Visibility for details of the technical methodology for producing these visualisations.
5. All dimensions in metres unless noted otherwise.
6. All levels in metres relative to Ordnance Datum Newlyn.
7. Where relevant, the colour massing visualisation provides an accurate indication of the extent of visibility of key Project components within the baseline view, showing vertical and horizontal scale and basic form, with foreground objects from the photograph placed in front of the Project, to show the extent of its visibility. However the rendering style does not aim to represent surface colours or textures accurately, and will tend to exaggerate how prominent and noticeable these components would actually be within the landscape. The colour rendering is limited to:
   - a flat green tone for elements of the Project which would have 'soft' landscape finishes (eg. grass, trees, woodland etc)
   - a white tone for elements of the Project which would have 'hard' material finishes (eg. roads, footpaths, concrete, masonry, fences, steel etc)
   - a flat blue tone for any water introduced by the Project

Copyrights

Based on the Ordnance Survey Map with the Sanction of the Controller of H.M.

Stationary Office License Number: 100019345.

Unauthorised reproduction prohibited. Crown Copyright Reserved

APFP References:

Security Reference: Public

OS / Grid Reference: As shown

Site name: South East Strategic Reservoir Option

Project Name: South East Strategic Reservoir Option (SESRO)

Representative Viewpoint: 15 / Public Right Of Way South, Near The Great Western Main Line Railway

Sheet Size: A1

Status: A1

Revision: C01

© Thames Water Utilities Ltd 2025.



EXISTING WINTER VIEW WITH WIRELINE / VIEWPOINT 16
STEVENTON HILL



EXISTING SUMMER VIEW / VIEWPOINT 16

Key Plan

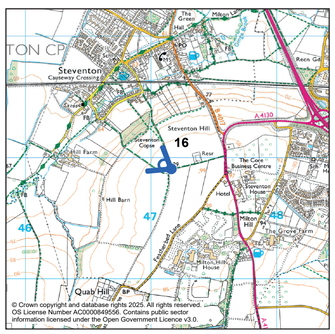

Distance from (relevant element):	2.1 km	Visualisation type	Type 1,with Type 4 wireline
Direction of view:	Northwest	HFoV(°)	180
Date/time winter:	17th March 2025 12:51 GMT	Projection	Cylindrical
Date/time summer:	20th May 2025 11:00 BST	Camera (winter)	Sony A7R V
Coordinates:	Easting 447161 Northing 190907	Camera (summer)	Sony A7R V
Scale/enlargement factor:	n/a	Lens / lens height AGL	50mm / 1.60m
Viewing Distance:	n/a		

Disclaimer

This document has been approved for release into the public domain by Thames Water. It may be shared externally subject to any relevant disclaimer.

The draft Order Limits presented in this map book may be further refined or amended following this consultation and prior to the submission of the DCO application.

Notes

1. Where relevant, the red dotted line shows the horizonal and vertical extents of the proposed reservoir embankment or intake/outfall structure and has been positioned accurately based on 3D model information as of: 19 03 2025. No foreground masking is applied to the red dotted line and therefore, in many cases, houses and other objects which appear behind the line may actually be in front of it.
2. Images are provided at 180 degree field of view in order to show landscape context. The degree markers can be used when viewing the image digitally, to zoom in to a specific field of view as desired.
3. The position and direction of the viewpoints are illustrated on Figures 9.11 and 9.12 (Viewpoint and photomontage locations).
4. Refer to Appendix 9.6: Technical methodology: photography, visualisations and Zones of Theoretical Visibility for details of the technical methodology for producing these visualisations.
5. All dimensions in metres unless noted otherwise.
6. All levels in metres relative to Ordnance Datum Newlyn.
7. Where relevant, the colour massing visualisation provides an accurate indication of the extent of visibility of key Project components within the baseline view, showing vertical and horizontal scale and basic form, with foreground objects from the photograph placed in front of the Project, to show the extent of its visibility. However the rendering style does not aim to represent surface colours or textures accurately, and will tend to exaggerate how prominent and noticeable these components would actually be within the landscape. The colour rendering is limited to:
   - a flat green tone for elements of the Project which would have 'soft' landscape finishes (eg. grass, trees, woodland etc)
   - a white tone for elements of the Project which would have 'hard' material finishes (eg. roads, footpaths, concrete, masonry, fences, steel etc)
   - a flat blue tone for any water introduced by the Project

Copyrights

Based on the Ordnance Survey Map with the Sanction of the Controller of H.M. Stationary Office License Number: 100019345.

Unauthorised reproduction prohibited. Crown Copyright Reserved

APFP References:

Security Reference: Public

OS / Grid Reference: As shown

Site name: South East Strategic Reservoir Option

Project Name: South East Strategic Reservoir Option (SESRO)

Representative Viewpoint: 16 / Steventon Hill

Sheet Size: A1

Status: A1

Revision: C01

© Thames Water Utilities Ltd 2025.



EXISTING WINTER 90° VIEW WITH WIRELINE / VIEWPOINT 16

Key Plan

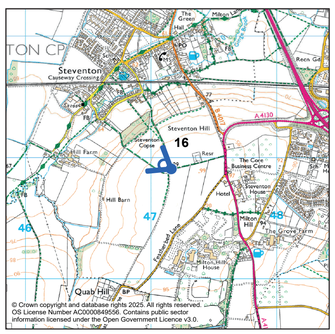

Distance from (relevant element):	2.1 km	Visualisation type	Type 1,with Type 4 wireline
Direction of view:	Northwest	HFoV(°)	90
Date/time winter:	17th March 2025 12:51 GMT	Projection	Cylindrical
Date/time summer:	n/a	Camera (winter)	Sony A7R V
Coordinates:	Easting 447161 Northing 190907	Camera (summer)	Sony A7R V
Scale/enlargement factor:	n/a	Lens / lens height AGL	50mm / 1.60m
Viewing Distance:	n/a		

Disclaimer

This document has been approved for release into the public domain by Thames Water. It may be shared externally subject to any relevant disclaimer.

The draft Order Limits presented in this map book may be further refined or amended following this consultation and prior to the submission of the DCO application.

Notes

1. Where relevant, the red dotted line shows the horizonal and vertical extents of the proposed reservoir embankment or intake/outfall structure and has been positioned accurately based on 3D model information as of: 19 03 2025. No foreground masking is applied to the red dotted line and therefore, in many cases, houses and other objects which appear behind the line may actually be in front of it.
2. Images are provided at 180 degree field of view in order to show landscape context. The degree markers can be used when viewing the image digitally, to zoom in to a specific field of view as desired.
3. The position and direction of the viewpoints are illustrated on Figures 9.11 and 9.12 (Viewpoint and photomontage locations).
4. Refer to Appendix 9.6: Technical methodology: photography, visualisations and Zones of Theoretical Visibility for details of the technical methodology for producing these visualisations.
5. All dimensions in metres unless noted otherwise.
6. All levels in metres relative to Ordnance Datum Newlyn.
7. Where relevant, the colour massing visualisation provides an accurate indication of the extent of visibility of key Project components within the baseline view, showing vertical and horizontal scale and basic form, with foreground objects from the photograph placed in front of the Project, to show the extent of its visibility. However the rendering style does not aim to represent surface colours or textures accurately, and will tend to exaggerate how prominent and noticeable these components would actually be within the landscape. The colour rendering is limited to:
   - a flat green tone for elements of the Project which would have 'soft' landscape finishes (eg. grass, trees, woodland etc)
   - a white tone for elements of the Project which would have 'hard' material finishes (eg. roads, footpaths, concrete, masonry, fences, steel etc)
   - a flat blue tone for any water introduced by the Project

Copyrights

Based on the Ordnance Survey Map with the Sanction of the Controller of H.M.

Stationary Office License Number: 100019345.

Unauthorised reproduction prohibited. Crown Copyright Reserved

APFP References:

Security Reference: Public

OS / Grid Reference: As shown

Site name: South East Strategic Reservoir Option

Project Name: South East Strategic Reservoir Option (SESRO)

Representative Viewpoint: 16 / Steventon Hill

Sheet Size: A1

Status: A1

Revision: C01

© Thames Water Utilities Ltd 2025.



EXISTING SUMMER 90° VIEW / VIEWPOINT 16

Key Plan

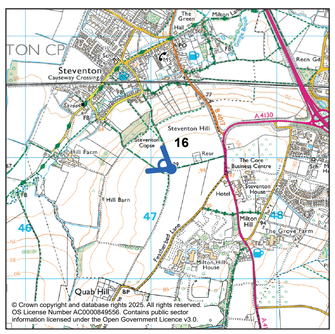

Distance from (relevant element):	2.1 km	Visualisation type	Type 1,with Type 4 wireline
Direction of view:	Northwest	HFoV(°)	90
Date/time winter:	n/a	Projection	Cylindrical
Date/time summer:	20th May 2025 11:00 BST	Camera (winter)	Sony A7R V
Coordinates:	Easting 447161 Northing 190907	Camera (summer)	Sony A7R V
Scale/enlargement factor:	n/a	Lens / lens height AGL	50mm / 1.60m
Viewing Distance:	n/a		

Disclaimer

This document has been approved for release into the public domain by Thames Water. It may be shared externally subject to any relevant disclaimer.

The draft Order Limits presented in this map book may be further refined or amended following this consultation and prior to the submission of the DCO application.

Notes

1. Where relevant, the red dotted line shows the horizonal and vertical extents of the proposed reservoir embankment or intake/outfall structure and has been positioned accurately based on 3D model information as of: 19 03 2025. No foreground masking is applied to the red dotted line and therefore, in many cases, houses and other objects which appear behind the line may actually be in front of it.
2. Images are provided at 180 degree field of view in order to show landscape context. The degree markers can be used when viewing the image digitally, to zoom in to a specific field of view as desired.
3. The position and direction of the viewpoints are illustrated on Figures 9.11 and 9.12 (Viewpoint and photomontage locations).
4. Refer to Appendix 9.6: Technical methodology: photography, visualisations and Zones of Theoretical Visibility for details of the technical methodology for producing these visualisations.
5. All dimensions in metres unless noted otherwise.
6. All levels in metres relative to Ordnance Datum Newlyn.
7. Where relevant, the colour massing visualisation provides an accurate indication of the extent of visibility of key Project components within the baseline view, showing vertical and horizontal scale and basic form, with foreground objects from the photograph placed in front of the Project, to show the extent of its visibility. However the rendering style does not aim to represent surface colours or textures accurately, and will tend to exaggerate how prominent and noticeable these components would actually be within the landscape. The colour rendering is limited to:
   - a flat green tone for elements of the Project which would have 'soft' landscape finishes (eg. grass, trees, woodland etc)
   - a white tone for elements of the Project which would have 'hard' material finishes (eg. roads, footpaths, concrete, masonry, fences, steel etc)
   - a flat blue tone for any water introduced by the Project

Copyrights

Based on the Ordnance Survey Map with the Sanction of the Controller of H.M.

Stationary Office License Number: 100019345.

Unauthorised reproduction prohibited. Crown Copyright Reserved

APFP References:

Security Reference: Public

OS / Grid Reference: As shown

Site name: South East Strategic Reservoir Option

Project Name: South East Strategic Reservoir Option (SESRO)

Representative Viewpoint: 16 / Steventon Hill

Sheet Size: A1

Status: A1

Revision: C01

© Thames Water Utilities Ltd 2025.



EXISTING WINTER VIEW WITH WIRELINE / VIEWPOINT 17
WESTERN EDGE OF DIDCOT



EXISTING SUMMER VIEW / VIEWPOINT 17

Key Plan



Distance from (relevant element):	5.2 km	Visualisation type	Type 1,with Type 4 wireline
Direction of view:	Northwest	HFoV(°)	180
Date/time winter:	13th March 2025 10:11 GMT	Projection	Cylindrical
Date/time summer:	14th May 2025 10:15 BST	Camera (winter)	Sony A7R V
Coordinates:	Easting 450438 / Northing 190411	Camera (summer)	Sony A7R V
Scale/enlargement factor:	n/a	Lens / lens height AGL	50mm / 1.60m
Viewing Distance:	n/a		

Disclaimer

This document has been approved for release into the public domain by Thames Water. It may be shared externally subject to any relevant disclaimer.

The draft Order Limits presented in this map book may be further refined or amended following this consultation and prior to the submission of the DCO application.

Notes

1. Where relevant, the red dotted line shows the horizonal and vertical extents of the proposed reservoir embankment or intake/outfall structure and has been positioned accurately based on 3D model information as of: 19 03 2025. No foreground masking is applied to the red dotted line and therefore, in many cases, houses and other objects which appear behind the line may actually be in front of it.
2. Images are provided at 180 degree field of view in order to show landscape context. The degree markers can be used when viewing the image digitally, to zoom in to a specific field of view as desired.
3. The position and direction of the viewpoints are illustrated on Figures 9.11 and 9.12 (Viewpoint and photomontage locations).
4. Refer to Appendix 9.6: Technical methodology: photography, visualisations and Zones of Theoretical Visibility for details of the technical methodology for producing these visualisations.
5. All dimensions in metres unless noted otherwise.
6. All levels in metres relative to Ordnance Datum Newlyn.
7. Where relevant, the colour massing visualisation provides an accurate indication of the extent of visibility of key Project components within the baseline view, showing vertical and horizontal scale and basic form, with foreground objects from the photograph placed in front of the Project, to show the extent of its visibility. However the rendering style does not aim to represent surface colours or textures accurately, and will tend to exaggerate how prominent and noticeable these components would actually be within the landscape. The colour rendering is limited to:
   - a flat green tone for elements of the Project which would have 'soft' landscape finishes (eg. grass, trees, woodland etc)
   - a white tone for elements of the Project which would have 'hard' material finishes (eg. roads, footpaths, concrete, masonry, fences, steel etc)
   - a flat blue tone for any water introduced by the Project

Copyrights

Based on the Ordnance Survey Map with the Sanction of the Controller of H.M.

Stationary Office License Number: 100019345.

Unauthorised reproduction prohibited. Crown Copyright Reserved

APFP References:

Security Reference: Public

OS / Grid Reference: As shown

Site name: South East Strategic Reservoir Option

Project Name: South East Strategic Reservoir Option (SESRO)

Representative Viewpoint: 17 / Western Edge Of Didcot

Sheet Size: A1

Status: A1

Revision: C01

© Thames Water Utilities Ltd 2025.



EXISTING WINTER 90° VIEW WITH WIRELINE / VIEWPOINT 17

Key Plan



Distance from (relevant element):	5.2 km	Visualisation type	Type 1,with Type 4 wireline
Direction of view:	Northwest	HFoV(°)	90
Date/time winter:	13th March 2025 10:11 GMT	Projection	Cylindrical
Date/time summer:	n/a	Camera (winter)	Sony A7R V
Coordinates:	Easting 450438 / Northing 190411	Camera (summer)	Sony A7R V
Scale/enlargement factor:	n/a	Lens / lens height AGL	50mm / 1.60m
Viewing Distance:	n/a		

Disclaimer

This document has been approved for release into the public domain by Thames Water. It may be shared externally subject to any relevant disclaimer.

The draft Order Limits presented in this map book may be further refined or amended following this consultation and prior to the submission of the DCO application.

Notes

1. Where relevant, the red dotted line shows the horizonal and vertical extents of the proposed reservoir embankment or intake/outfall structure and has been positioned accurately based on 3D model information as of: 19 03 2025. No foreground masking is applied to the red dotted line and therefore, in many cases, houses and other objects which appear behind the line may actually be in front of it.
2. Images are provided at 180 degree field of view in order to show landscape context. The degree markers can be used when viewing the image digitally, to zoom in to a specific field of view as desired.
3. The position and direction of the viewpoints are illustrated on Figures 9.11 and 9.12 (Viewpoint and photomontage locations).
4. Refer to Appendix 9.6: Technical methodology: photography, visualisations and Zones of Theoretical Visibility for details of the technical methodology for producing these visualisations.
5. All dimensions in metres unless noted otherwise.
6. All levels in metres relative to Ordnance Datum Newlyn.
7. Where relevant, the colour massing visualisation provides an accurate indication of the extent of visibility of key Project components within the baseline view, showing vertical and horizontal scale and basic form, with foreground objects from the photograph placed in front of the Project, to show the extent of its visibility. However the rendering style does not aim to represent surface colours or textures accurately, and will tend to exaggerate how prominent and noticeable these components would actually be within the landscape. The colour rendering is limited to:
   - a flat green tone for elements of the Project which would have 'soft' landscape finishes (eg. grass, trees, woodland etc)
   - a white tone for elements of the Project which would have 'hard' material finishes (eg. roads, footpaths, concrete, masonry, fences, steel etc)
   - a flat blue tone for any water introduced by the Project

Copyrights

Based on the Ordnance Survey Map with the Sanction of the Controller of H.M.

Stationary Office License Number: 100019345.

Unauthorised reproduction prohibited. Crown Copyright Reserved

APFP References:

Security Reference: Public

OS / Grid Reference: As shown

Site name: South East Strategic Reservoir Option

Project Name: South East Strategic Reservoir Option (SESRO)

Representative Viewpoint: 17 / Western Edge Of Didcot

Sheet Size: A1

Status: A1

Revision: C01

© Thames Water Utilities Ltd 2025.



EXISTING SUMMER 90° VIEW / VIEWPOINT 17

Key Plan



Distance from (relevant element):	5.2 km	Visualisation type	Type 1,with Type 4 wireline
Direction of view:	Northwest	HFoV(°)	90
Date/time winter:	n/a	Projection	Cylindrical
Date/time summer:	14th May 2025 10:15 BST	Camera (winter)	Sony A7R V
Coordinates:	Easting 450438 / Northing 190411	Camera (summer)	Sony A7R V
Scale/enlargement factor:	n/a	Lens / lens height AGL	50mm / 1.60m
Viewing Distance:	n/a		

Disclaimer

This document has been approved for release into the public domain by Thames Water. It may be shared externally subject to any relevant disclaimer.

The draft Order Limits presented in this map book may be further refined or amended following this consultation and prior to the submission of the DCO application.

Notes

1. Where relevant, the red dotted line shows the horizonal and vertical extents of the proposed reservoir embankment or intake/outfall structure and has been positioned accurately based on 3D model information as of: 19 03 2025. No foreground masking is applied to the red dotted line and therefore, in many cases, houses and other objects which appear behind the line may actually be in front of it.
2. Images are provided at 180 degree field of view in order to show landscape context. The degree markers can be used when viewing the image digitally, to zoom in to a specific field of view as desired.
3. The position and direction of the viewpoints are illustrated on Figures 9.11 and 9.12 (Viewpoint and photomontage locations).
4. Refer to Appendix 9.6: Technical methodology: photography, visualisations and Zones of Theoretical Visibility for details of the technical methodology for producing these visualisations.
5. All dimensions in metres unless noted otherwise.
6. All levels in metres relative to Ordnance Datum Newlyn.
7. Where relevant, the colour massing visualisation provides an accurate indication of the extent of visibility of key Project components within the baseline view, showing vertical and horizontal scale and basic form, with foreground objects from the photograph placed in front of the Project, to show the extent of its visibility. However the rendering style does not aim to represent surface colours or textures accurately, and will tend to exaggerate how prominent and noticeable these components would actually be within the landscape. The colour rendering is limited to:
   - a flat green tone for elements of the Project which would have 'soft' landscape finishes (eg. grass, trees, woodland etc)
   - a white tone for elements of the Project which would have 'hard' material finishes (eg. roads, footpaths, concrete, masonry, fences, steel etc)
   - a flat blue tone for any water introduced by the Project

Copyrights

Based on the Ordnance Survey Map with the Sanction of the Controller of H.M.

Stationary Office License Number: 100019345.

Unauthorised reproduction prohibited. Crown Copyright Reserved

APFP References:

Security Reference: Public

OS / Grid Reference: As shown

Site name: South East Strategic Reservoir Option

Project Name: South East Strategic Reservoir Option (SESRO)

Representative Viewpoint: 17 / Western Edge Of Didcot

Sheet Size: A1

Status: A1

Revision: C01

© Thames Water Utilities Ltd 2025.



EXISTING WINTER VIEW WITH WIRELINE / VIEWPOINT 18
WESTERN EDGE OF STEVENTON



EXISTING SUMMER VIEW / VIEWPOINT 18

Key Plan



Distance from (relevant element):	0.9 km	Visualisation type	Type 1,with Type 4 wireline
Direction of view:	Northwest	HFoV(°)	180
Date/time winter:	26th February 2025 13:48 GMT	Projection	Cylindrical
Date/time summer:	20th May 2025 9:45 BST	Camera (winter)	Sony A7R V
Coordinates:	Easting 446451 / Northing 192065	Camera (summer)	Sony A7R V
Scale/enlargement factor:	n/a	Lens / lens height AGL	50mm / 1.60m
Viewing Distance:	n/a		

Disclaimer

This document has been approved for release into the public domain by Thames Water. It may be shared externally subject to any relevant disclaimer.

The draft Order Limits presented in this map book may be further refined or amended following this consultation and prior to the submission of the DCO application.

Notes

1. Where relevant, the red dotted line shows the horizonal and vertical extents of the proposed reservoir embankment or intake/outfall structure and has been positioned accurately based on 3D model information as of: 19 03 2025. No foreground masking is applied to the red dotted line and therefore, in many cases, houses and other objects which appear behind the line may actually be in front of it.
2. Images are provided at 180 degree field of view in order to show landscape context. The degree markers can be used when viewing the image digitally, to zoom in to a specific field of view as desired.
3. The position and direction of the viewpoints are illustrated on Figures 9.11 and 9.12 (Viewpoint and photomontage locations).
4. Refer to Appendix 9.6: Technical methodology: photography, visualisations and Zones of Theoretical Visibility for details of the technical methodology for producing these visualisations.
5. All dimensions in metres unless noted otherwise.
6. All levels in metres relative to Ordnance Datum Newlyn.
7. Where relevant, the colour massing visualisation provides an accurate indication of the extent of visibility of key Project components within the baseline view, showing vertical and horizontal scale and basic form, with foreground objects from the photograph placed in front of the Project, to show the extent of its visibility. However the rendering style does not aim to represent surface colours or textures accurately, and will tend to exaggerate how prominent and noticeable these components would actually be within the landscape. The colour rendering is limited to:
   - a flat green tone for elements of the Project which would have 'soft' landscape finishes (eg. grass, trees, woodland etc)
   - a white tone for elements of the Project which would have 'hard' material finishes (eg. roads, footpaths, concrete, masonry, fences, steel etc)
   - a flat blue tone for any water introduced by the Project

Copyrights

Based on the Ordnance Survey Map with the Sanction of the Controller of H.M.

Stationary Office License Number: 100019345.

Unauthorised reproduction prohibited. Crown Copyright Reserved

APFP References:

Security Reference: Public

OS / Grid Reference: As shown

Site name: South East Strategic Reservoir Option

Project Name: South East Strategic Reservoir Option (SESRO)

Representative Viewpoint: 18 / Western Edge Of Steventon

Sheet Size: A1

Status: A1

Revision: C01

© Thames Water Utilities Ltd 2025.

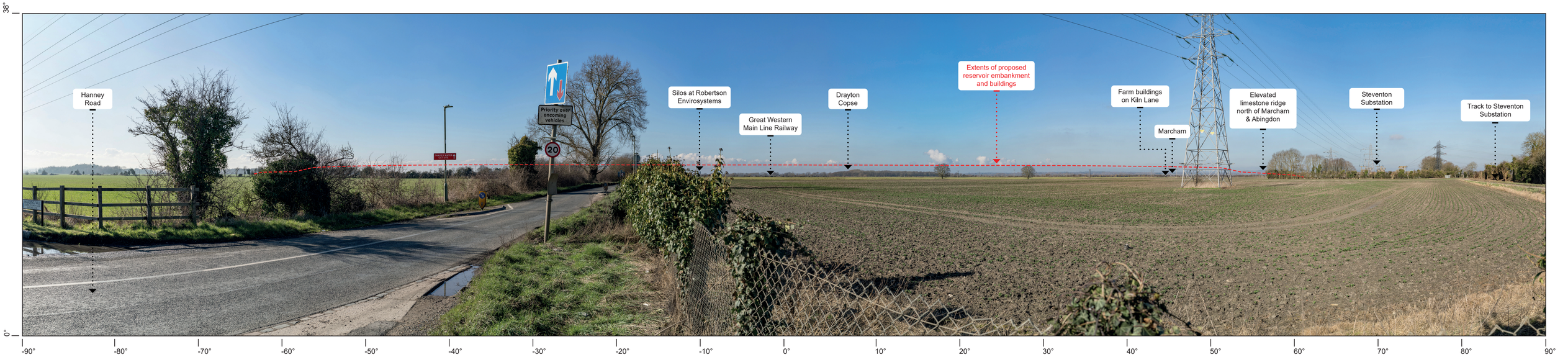

EXISTING WINTER VIEW WITH WIRELINE / VIEWPOINT 19
NORTH-WESTERN EDGE OF STEVENTON



EXISTING SUMMER VIEW / VIEWPOINT 19

Key Plan



Distance from (relevant element):	0.9 km	Visualisation type	Type 1,with Type 4 wireline
Direction of view:	North	HFoV(°)	180
Date/time winter:	28th February 2025 13:54 GMT	Projection	Cylindrical
Date/time summer:	20th May 2025 10:08 BST	Camera (winter)	Sony A7R V
Coordinates:	Easting 446530 / Northing 192280	Camera (summer)	Sony A7R V
Scale/enlargement factor:	n/a	Lens / lens height AGL	50mm / 1.60m
Viewing Distance:	n/a		

Disclaimer

This document has been approved for release into the public domain by Thames Water. It may be shared externally subject to any relevant disclaimer.

The draft Order Limits presented in this map book may be further refined or amended following this consultation and prior to the submission of the DCO application.

Notes

1. Where relevant, the red dotted line shows the horizonal and vertical extents of the proposed reservoir embankment or intake/outfall structure and has been positioned accurately based on 3D model information as of: 19 03 2025. No foreground masking is applied to the red dotted line and therefore, in many cases, houses and other objects which appear behind the line may actually be in front of it.
2. Images are provided at 180 degree field of view in order to show landscape context. The degree markers can be used when viewing the image digitally, to zoom in to a specific field of view as desired.
3. The position and direction of the viewpoints are illustrated on Figures 9.11 and 9.12 (Viewpoint and photomontage locations).
4. Refer to Appendix 9.6: Technical methodology: photography, visualisations and Zones of Theoretical Visibility for details of the technical methodology for producing these visualisations.
5. All dimensions in metres unless noted otherwise.
6. All levels in metres relative to Ordnance Datum Newlyn.
7. Where relevant, the colour massing visualisation provides an accurate indication of the extent of visibility of key Project components within the baseline view, showing vertical and horizontal scale and basic form, with foreground objects from the photograph placed in front of the Project, to show the extent of its visibility. However the rendering style does not aim to represent surface colours or textures accurately, and will tend to exaggerate how prominent and noticeable these components would actually be within the landscape. The colour rendering is limited to:
   - a flat green tone for elements of the Project which would have 'soft' landscape finishes (eg. grass, trees, woodland etc)
   - a white tone for elements of the Project which would have 'hard' material finishes (eg. roads, footpaths, concrete, masonry, fences, steel etc)
   - a flat blue tone for any water introduced by the Project

Copyrights

Based on the Ordnance Survey Map with the Sanction of the Controller of H.M. Stationary Office License Number: 100019345.

Unauthorised reproduction prohibited. Crown Copyright Reserved

APFP References:

Security Reference: Public

OS / Grid Reference: As shown

Site name: South East Strategic Reservoir Option

Project Name: South East Strategic Reservoir Option (SESRO)

Representative Viewpoint: 19 / North-Western Edge Of Steventon

Sheet Size: A1

Status: A1

Revision: C01

© Thames Water Utilities Ltd 2025.



EXISTING WINTER 90° VIEW WITH WIRELINE / VIEWPOINT 19

Key Plan



Distance from (relevant element):	0.9 km	Visualisation type	Type 1,with Type 4 wireline
Direction of view:	North	HFoV(°)	90
Date/time winter:	28th February 2025 13:54 GMT	Projection	Cylindrical
Date/time summer:	n/a	Camera (winter)	Sony A7R V
Coordinates:	Easting 446530 / Northing 192280	Camera (summer)	Sony A7R V
Scale/enlargement factor:	n/a	Lens / lens height AGL	50mm / 1.60m
Viewing Distance:	n/a		

Disclaimer

This document has been approved for release into the public domain by Thames Water. It may be shared externally subject to any relevant disclaimer.

The draft Order Limits presented in this map book may be further refined or amended following this consultation and prior to the submission of the DCO application.

Notes

1. Where relevant, the red dotted line shows the horizonal and vertical extents of the proposed reservoir embankment or intake/outfall structure and has been positioned accurately based on 3D model information as of: 19 03 2025. No foreground masking is applied to the red dotted line and therefore, in many cases, houses and other objects which appear behind the line may actually be in front of it.
2. Images are provided at 180 degree field of view in order to show landscape context. The degree markers can be used when viewing the image digitally, to zoom in to a specific field of view as desired.
3. The position and direction of the viewpoints are illustrated on Figures 9.11 and 9.12 (Viewpoint and photomontage locations).
4. Refer to Appendix 9.6: Technical methodology: photography, visualisations and Zones of Theoretical Visibility for details of the technical methodology for producing these visualisations.
5. All dimensions in metres unless noted otherwise.
6. All levels in metres relative to Ordnance Datum Newlyn.
7. Where relevant, the colour massing visualisation provides an accurate indication of the extent of visibility of key Project components within the baseline view, showing vertical and horizontal scale and basic form, with foreground objects from the photograph placed in front of the Project, to show the extent of its visibility. However the rendering style does not aim to represent surface colours or textures accurately, and will tend to exaggerate how prominent and noticeable these components would actually be within the landscape. The colour rendering is limited to:
   - a flat green tone for elements of the Project which would have 'soft' landscape finishes (eg. grass, trees, woodland etc)
   - a white tone for elements of the Project which would have 'hard' material finishes (eg. roads, footpaths, concrete, masonry, fences, steel etc)
   - a flat blue tone for any water introduced by the Project

Copyrights

Based on the Ordnance Survey Map with the Sanction of the Controller of H.M.

Stationary Office License Number: 100019345.

Unauthorised reproduction prohibited. Crown Copyright Reserved

APFP References:

Security Reference: Public

OS / Grid Reference: As shown

Site name: South East Strategic Reservoir Option

Project Name: South East Strategic Reservoir Option (SESRO)

Representative Viewpoint: 19 / North-Western Edge Of Steventon

Sheet Size: A1

Status: A1

Revision: C01

© Thames Water Utilities Ltd 2025.



EXISTING SUMMER 90° VIEW / VIEWPOINT 19

Key Plan



Distance from (relevant element):	0.9 km	Visualisation type	Type 1,with Type 4 wireline
Direction of view:	North	HFoV(°)	90
Date/time winter:	n/a	Projection	Cylindrical
Date/time summer:	20th May 2025 10:08 BST	Camera (winter)	Sony A7R V
Coordinates:	Easting 446530 / Northing 192280	Camera (summer)	Sony A7R V
Scale/enlargement factor:	n/a	Lens / lens height AGL	50mm / 1.60m
Viewing Distance:	n/a		

Disclaimer

This document has been approved for release into the public domain by Thames Water. It may be shared externally subject to any relevant disclaimer.

The draft Order Limits presented in this map book may be further refined or amended following this consultation and prior to the submission of the DCO application.

Notes

1. Where relevant, the red dotted line shows the horizonal and vertical extents of the proposed reservoir embankment or intake/outfall structure and has been positioned accurately based on 3D model information as of: 19 03 2025. No foreground masking is applied to the red dotted line and therefore, in many cases, houses and other objects which appear behind the line may actually be in front of it.
2. Images are provided at 180 degree field of view in order to show landscape context. The degree markers can be used when viewing the image digitally, to zoom in to a specific field of view as desired.
3. The position and direction of the viewpoints are illustrated on Figures 9.11 and 9.12 (Viewpoint and photomontage locations).
4. Refer to Appendix 9.6: Technical methodology: photography, visualisations and Zones of Theoretical Visibility for details of the technical methodology for producing these visualisations.
5. All dimensions in metres unless noted otherwise.
6. All levels in metres relative to Ordnance Datum Newlyn.
7. Where relevant, the colour massing visualisation provides an accurate indication of the extent of visibility of key Project components within the baseline view, showing vertical and horizontal scale and basic form, with foreground objects from the photograph placed in front of the Project, to show the extent of its visibility. However the rendering style does not aim to represent surface colours or textures accurately, and will tend to exaggerate how prominent and noticeable these components would actually be within the landscape. The colour rendering is limited to:
   - a flat green tone for elements of the Project which would have 'soft' landscape finishes (eg. grass, trees, woodland etc)
   - a white tone for elements of the Project which would have 'hard' material finishes (eg. roads, footpaths, concrete, masonry, fences, steel etc)
   - a flat blue tone for any water introduced by the Project

Copyrights

Based on the Ordnance Survey Map with the Sanction of the Controller of H.M.

Stationary Office License Number: 100019345.

Unauthorised reproduction prohibited. Crown Copyright Reserved

APFP References:

Security Reference: Public

OS / Grid Reference: As shown

Site name: South East Strategic Reservoir Option

Project Name: South East Strategic Reservoir Option (SESRO)

Representative Viewpoint: 19 / North-Western Edge Of Steventon

Sheet Size: A1

Status: A1

Revision: C01

© Thames Water Utilities Ltd 2025.



EXISTING WINTER 90° VIEW WITH PHOTOMONTAGE / VIEWPOINT 19

The photorealistic visualisation includes accurate representation of the location, vertical and horizontal scale of the reservoir embankment. Additional elements (such as landscape planting and fences) have been added based on the status of the masterplan at the PEIR design freeze, but should be considered illustrative; these additional elements provide a good impression of the overall likely appearance of the Project, how noticeable or well-integrated it will be, with all the embedded landscape and environmental mitigation in place.

Key Plan



Distance from (relevant element):	0.9 km	Visualisation type	Type 1,with Type 4 wireline
Direction of view:	North	HFoV(°)	90
Date/time winter:	28th February 2025 13:54 GMT	Projection	Cylindrical
Date/time summer:	n/a	Camera (winter)	Sony A7R V
Coordinates:	Easting 446530 / Northing 192280	Camera (summer)	Sony A7R V
Scale/enlargement factor:	100% at A1	Lens / lens height AGL	50mm / 1.60m
Viewing Distance:	n/a		

Disclaimer

This document has been approved for release into the public domain by Thames Water. It may be shared externally subject to any relevant disclaimer.

The draft Order Limits presented in this map book may be further refined or amended following this consultation and prior to the submission of the DCO application.

Notes

1. Where relevant, the red dotted line shows the horizonal and vertical extents of the proposed reservoir embankment or intake/outfall structure and has been positioned accurately based on 3D model information as of: 19 03 2025. No foreground masking is applied to the red dotted line and therefore, in many cases, houses and other objects which appear behind the line may actually be in front of it.
2. Images are provided at 180 degree field of view in order to show landscape context. The degree markers can be used when viewing the image digitally, to zoom in to a specific field of view as desired.
3. The position and direction of the viewpoints are illustrated on Figures 9.11 and 9.12 (Viewpoint and photomontage locations).
4. Refer to Appendix 9.6: Technical methodology: photography, visualisations and Zones of Theoretical Visibility for details of the technical methodology for producing these visualisations.
5. All dimensions in metres unless noted otherwise.
6. All levels in metres relative to Ordnance Datum Newlyn.
7. Where relevant, the colour massing visualisation provides an accurate indication of the extent of visibility of key Project components within the baseline view, showing vertical and horizontal scale and basic form, with foreground objects from the photograph placed in front of the Project, to show the extent of its visibility. However the rendering style does not aim to represent surface colours or textures accurately, and will tend to exaggerate how prominent and noticeable these components would actually be within the landscape. The colour rendering is limited to:
   - a flat green tone for elements of the Project which would have 'soft' landscape finishes (eg. grass, trees, woodland etc)
   - a white tone for elements of the Project which would have 'hard' material finishes (eg. roads, footpaths, concrete, masonry, fences, steel etc)
   - a flat blue tone for any water introduced by the Project

Copyrights

Based on the Ordnance Survey Map with the Sanction of the Controller of H.M.

Stationary Office License Number: 100019345.

Unauthorised reproduction prohibited. Crown Copyright Reserved

APFP References:

Security Reference: Public

OS / Grid Reference: As shown

Site name: South East Strategic Reservoir Option

Project Name: South East Strategic Reservoir Option (SESRO)

Representative Viewpoint: 19 / North-Western Edge Of Steventon

Sheet Size: A1

Status: A1

Revision: C01

© Thames Water Utilities Ltd 2025.



EXISTING WINTER 90° VIEW WITH PHOTOMONTAGE / VIEWPOINT 19

The photorealistic visualisation includes accurate representation of the location, vertical and horizontal scale of the reservoir embankment. Additional elements (such as landscape planting and fences) have been added based on the status of the masterplan at the PEIR design freeze, but should be considered illustrative; these additional elements provide a good impression of the overall likely appearance of the Project, how noticeable or well-integrated it will be, with all the embedded landscape and environmental mitigation in place.

Key Plan



Distance from (relevant element):	0.9 km	Visualisation type	Type 1,with Type 4 wireline
Direction of view:	North	HFoV(°)	90
Date/time winter:	28th February 2025 13:54 GMT	Projection	Cylindrical
Date/time summer:	n/a	Camera (winter)	Sony A7R V
Coordinates:	Easting 446530 / Northing 192280	Camera (summer)	Sony A7R V
Scale/enlargement factor:	100% at A1	Lens / lens height AGL	50mm / 1.60m
Viewing Distance:	n/a		

Disclaimer

This document has been approved for release into the public domain by Thames Water. It may be shared externally subject to any relevant disclaimer.

The draft Order Limits presented in this map book may be further refined or amended following this consultation and prior to the submission of the DCO application.

Notes

1. Where relevant, the red dotted line shows the horizonal and vertical extents of the proposed reservoir embankment or intake/outfall structure and has been positioned accurately based on 3D model information as of: 19 03 2025. No foreground masking is applied to the red dotted line and therefore, in many cases, houses and other objects which appear behind the line may actually be in front of it.
2. Images are provided at 180 degree field of view in order to show landscape context. The degree markers can be used when viewing the image digitally, to zoom in to a specific field of view as desired.
3. The position and direction of the viewpoints are illustrated on Figures 9.11 and 9.12 (Viewpoint and photomontage locations).
4. Refer to Appendix 9.6: Technical methodology: photography, visualisations and Zones of Theoretical Visibility for details of the technical methodology for producing these visualisations.
5. All dimensions in metres unless noted otherwise.
6. All levels in metres relative to Ordnance Datum Newlyn.
7. Where relevant, the colour massing visualisation provides an accurate indication of the extent of visibility of key Project components within the baseline view, showing vertical and horizontal scale and basic form, with foreground objects from the photograph placed in front of the Project, to show the extent of its visibility. However the rendering style does not aim to represent surface colours or textures accurately, and will tend to exaggerate how prominent and noticeable these components would actually be within the landscape. The colour rendering is limited to:
   - a flat green tone for elements of the Project which would have 'soft' landscape finishes (eg. grass, trees, woodland etc)
   - a white tone for elements of the Project which would have 'hard' material finishes (eg. roads, footpaths, concrete, masonry, fences, steel etc)
   - a flat blue tone for any water introduced by the Project

Copyrights

Based on the Ordnance Survey Map with the Sanction of the Controller of H.M.

Stationary Office License Number: 100019345.

Unauthorised reproduction prohibited. Crown Copyright Reserved

APFP References:

Security Reference: Public

OS / Grid Reference: As shown

Site name: South East Strategic Reservoir Option

Project Name: South East Strategic Reservoir Option (SESRO)

Representative Viewpoint: 19 / North-Western Edge Of Steventon

Sheet Size: A1

Status: A1

Revision: C01

© Thames Water Utilities Ltd 2025.



EXISTING WINTER VIEW WITH WIRELINE / VIEWPOINT 20
ABINGDON ROAD, NORTH OF STEVENTON



EXISTING SUMMER VIEW / VIEWPOINT 20

Key Plan

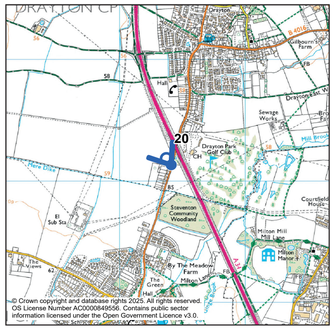

Distance from (relevant element):	1.1 km	Visualisation type	Type 1,with Type 4 wireline
Direction of view:	Northwest	HFoV(°)	180
Date/time winter:	26th February 2025 14:43 GMT	Projection	Cylindrical
Date/time summer:	20th May 2025 10:30 BST	Camera (winter)	Sony A7R V
Coordinates:	Easting 447411 / Northing 193132	Camera (summer)	Sony A7R V
Scale/enlargement factor:	n/a	Lens / lens height AGL	50mm / 1.60m
Viewing Distance:	n/a		

Disclaimer

This document has been approved for release into the public domain by Thames Water. It may be shared externally subject to any relevant disclaimer.

The draft Order Limits presented in this map book may be further refined or amended following this consultation and prior to the submission of the DCO application.

Notes

1. Where relevant, the red dotted line shows the horizonal and vertical extents of the proposed reservoir embankment or intake/outfall structure and has been positioned accurately based on 3D model information as of: 19 03 2025. No foreground masking is applied to the red dotted line and therefore, in many cases, houses and other objects which appear behind the line may actually be in front of it.
2. Images are provided at 180 degree field of view in order to show landscape context. The degree markers can be used when viewing the image digitally, to zoom in to a specific field of view as desired.
3. The position and direction of the viewpoints are illustrated on Figures 9.11 and 9.12 (Viewpoint and photomontage locations).
4. Refer to Appendix 9.6: Technical methodology: photography, visualisations and Zones of Theoretical Visibility for details of the technical methodology for producing these visualisations.
5. All dimensions in metres unless noted otherwise.
6. All levels in metres relative to Ordnance Datum Newlyn.
7. Where relevant, the colour massing visualisation provides an accurate indication of the extent of visibility of key Project components within the baseline view, showing vertical and horizontal scale and basic form, with foreground objects from the photograph placed in front of the Project, to show the extent of its visibility. However the rendering style does not aim to represent surface colours or textures accurately, and will tend to exaggerate how prominent and noticeable these components would actually be within the landscape. The colour rendering is limited to:
   - a flat green tone for elements of the Project which would have 'soft' landscape finishes (eg. grass, trees, woodland etc)
   - a white tone for elements of the Project which would have 'hard' material finishes (eg. roads, footpaths, concrete, masonry, fences, steel etc)
   - a flat blue tone for any water introduced by the Project

Copyrights

Based on the Ordnance Survey Map with the Sanction of the Controller of H.M.

Stationary Office License Number: 100019345.

Unauthorised reproduction prohibited. Crown Copyright Reserved

APFP References:

Security Reference: Public

OS / Grid Reference: As shown

Site name: South East Strategic Reservoir Option

Project Name: South East Strategic Reservoir Option (SESRO)

Representative Viewpoint: 20 / Abingdon Road, North Of Steventon

Sheet Size: A1

Status: A1

Revision: C01

© Thames Water Utilities Ltd 2025.



It's everyone's water