South East Strategic Reservoir Option

Preliminary Environmental Information Report

Appendix 9.4 – Viewpoint photography and visualisations (part 3 of 6)

Date: October 2025



EXISTING WINTER VIEW WITH WIRELINE / VIEWPOINT 21
VALE WAY WEST OF SUTTON COURTENAY



EXISTING SUMMER VIEW / VIEWPOINT 21

Key Plan

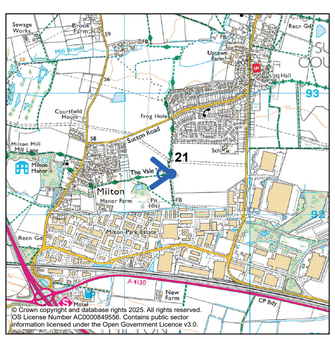

Distance from (relevant element):	3.3 km	Visualisation type	Type 1,with Type 4 wireline
Direction of view:	West	HFoV(°)	180
Date/time winter:	17th March 2025 11:36 GMT	Projection	Cylindrical
Date/time summer:	14th May 2025 11:00 BST	Camera (winter)	Sony A7R V
Coordinates:	Easting 449373 / Northing 192338	Camera (summer)	Sony A7R V
Scale/enlargement factor:	n/a	Lens / lens height AGL	50mm / 1.60m
Viewing Distance:	n/a		

Disclaimer

This document has been approved for release into the public domain by Thames Water. It may be shared externally subject to any relevant disclaimer.

The draft Order Limits presented in this map book may be further refined or amended following this consultation and prior to the submission of the DCO application.

Notes

1. Where relevant, the red dotted line shows the horizonal and vertical extents of the proposed reservoir embankment or intake/outfall structure and has been positioned accurately based on 3D model information as of: 19 03 2025. No foreground masking is applied to the red dotted line and therefore, in many cases, houses and other objects which appear behind the line may actually be in front of it.
2. Images are provided at 180 degree field of view in order to show landscape context. The degree markers can be used when viewing the image digitally, to zoom in to a specific field of view as desired.
3. The position and direction of the viewpoints are illustrated on Figures 9.11 and 9.12 (Viewpoint and photomontage locations).
4. Refer to Appendix 9.6: Technical methodology: photography, visualisations and Zones of Theoretical Visibility for details of the technical methodology for producing these visualisations.
5. All dimensions in metres unless noted otherwise.
6. All levels in metres relative to Ordnance Datum Newlyn.
7. Where relevant, the colour massing visualisation provides an accurate indication of the extent of visibility of key Project components within the baseline view, showing vertical and horizontal scale and basic form, with foreground objects from the photograph placed in front of the Project, to show the extent of its visibility. However the rendering style does not aim to represent surface colours or textures accurately, and will tend to exaggerate how prominent and noticeable these components would actually be within the landscape. The colour rendering is limited to:
   - a flat green tone for elements of the Project which would have 'soft' landscape finishes (eg. grass, trees, woodland etc)
   - a white tone for elements of the Project which would have 'hard' material finishes (eg. roads, footpaths, concrete, masonry, fences, steel etc)
   - a flat blue tone for any water introduced by the Project

Copyrights

Based on the Ordnance Survey Map with the Sanction of the Controller of H.M.

Stationary Office License Number: 100019345.

Unauthorised reproduction prohibited. Crown Copyright Reserved

APFP References:

Security Reference: Public

OS / Grid Reference: As shown

Site name: South East Strategic Reservoir Option

Project Name: South East Strategic Reservoir Option (SESRO)

Representative Viewpoint: 21 / Vale Way West Of Sutton Courtenay

Sheet Size: A1

Status: A1

Revision: C01

© Thames Water Utilities Ltd 2025.



EXISTING WINTER 90° VIEW WITH WIRELINE / VIEWPOINT 21

Key Plan

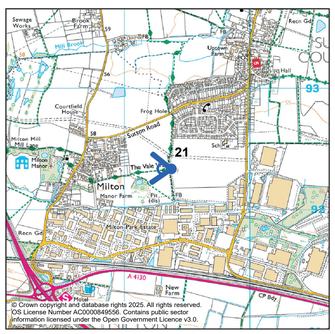

Distance from (relevant element):	3.3 km	Visualisation type	Type 1,with Type 4 wireline
Direction of view:	West	HFoV(°)	90
Date/time winter:	17th March 2025 11:36 GMT	Projection	Cylindrical
Date/time summer:	n/a	Camera (winter)	Sony A7R V
Coordinates:	Easting 449373 / Northing 192338	Camera (summer)	Sony A7R V
Scale/enlargement factor:	n/a	Lens / lens height AGL	50mm / 1.60m
Viewing Distance:	n/a		

Disclaimer

This document has been approved for release into the public domain by Thames Water. It may be shared externally subject to any relevant disclaimer.

The draft Order Limits presented in this map book may be further refined or amended following this consultation and prior to the submission of the DCO application.

Notes

1. Where relevant, the red dotted line shows the horizonal and vertical extents of the proposed reservoir embankment or intake/outfall structure and has been positioned accurately based on 3D model information as of: 19 03 2025. No foreground masking is applied to the red dotted line and therefore, in many cases, houses and other objects which appear behind the line may actually be in front of it.
2. Images are provided at 180 degree field of view in order to show landscape context. The degree markers can be used when viewing the image digitally, to zoom in to a specific field of view as desired.
3. The position and direction of the viewpoints are illustrated on Figures 9.11 and 9.12 (Viewpoint and photomontage locations).
4. Refer to Appendix 9.6: Technical methodology: photography, visualisations and Zones of Theoretical Visibility for details of the technical methodology for producing these visualisations.
5. All dimensions in metres unless noted otherwise.
6. All levels in metres relative to Ordnance Datum Newlyn.
7. Where relevant, the colour massing visualisation provides an accurate indication of the extent of visibility of key Project components within the baseline view, showing vertical and horizontal scale and basic form, with foreground objects from the photograph placed in front of the Project, to show the extent of its visibility. However the rendering style does not aim to represent surface colours or textures accurately, and will tend to exaggerate how prominent and noticeable these components would actually be within the landscape. The colour rendering is limited to:
   - a flat green tone for elements of the Project which would have 'soft' landscape finishes (eg. grass, trees, woodland etc)
   - a white tone for elements of the Project which would have 'hard' material finishes (eg. roads, footpaths, concrete, masonry, fences, steel etc)
   - a flat blue tone for any water introduced by the Project

Copyrights

Based on the Ordnance Survey Map with the Sanction of the Controller of H.M.

Stationary Office License Number: 100019345.

Unauthorised reproduction prohibited. Crown Copyright Reserved

APFP References:

Security Reference: Public

OS / Grid Reference: As shown

Site name: South East Strategic Reservoir Option

Project Name: South East Strategic Reservoir Option (SESRO)

Representative Viewpoint: 21 / Vale Way West Of Sutton Courtenay

Sheet Size: A1

Status: A1

Revision: C01

© Thames Water Utilities Ltd 2025.



EXISTING SUMMER 90° VIEW / VIEWPOINT 21

Key Plan

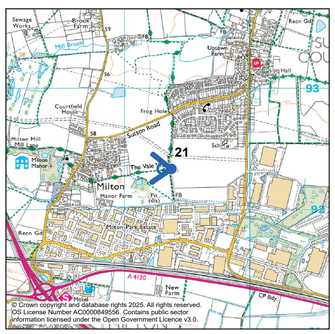
21
Milton
Manor Farm
Milton Hill Lane
Manor Meer
Courtfield Mouth
Frog Hole
Sixth Road
The Vale
Vale Park House
Racs Gate
Racs Gate
Pit
Pit
Pit

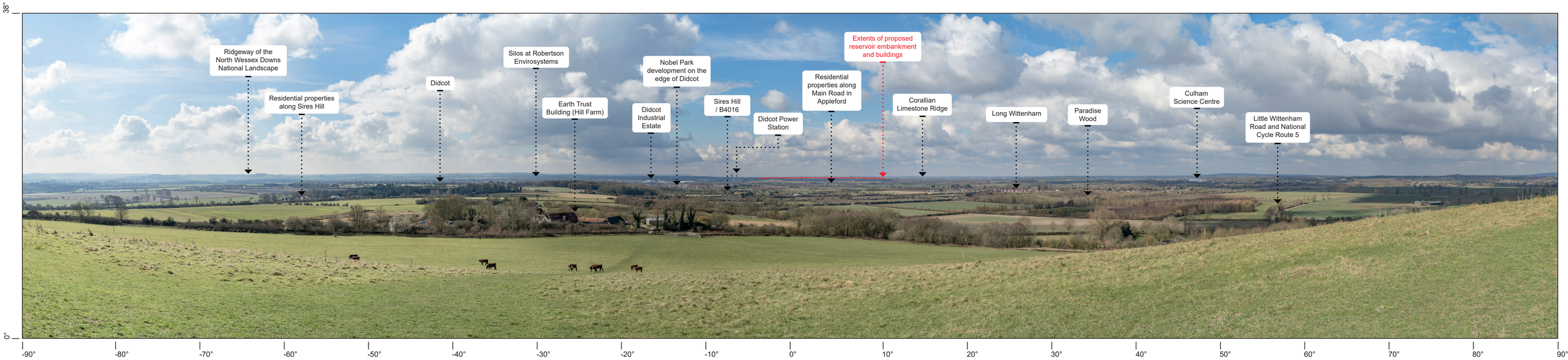

EXISTING WINTER VIEW WITH WIRELINE / VIEWPOINT 22
WITTENHAM CLUMPS



EXISTING SUMMER VIEW / VIEWPOINT 22

Key Plan

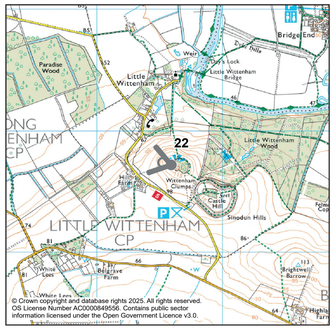

Distance from (relevant element):	10.2 km	Visualisation type	Type 1,with Type 4 wireline
Direction of view:	West	HFoV(°)	180
Date/time winter:	14th March 2025 11:30 GMT	Projection	Cylindrical
Date/time summer:	19th May 2025 16:15 BST	Camera (winter)	Sony A7R V
Coordinates:	Easting 456592 / Northing 192719	Camera (summer)	Sony A7R V
Scale/enlargement factor:	n/a	Lens / lens height AGL	50mm / 1.60m
Viewing Distance:	n/a		

Disclaimer

This document has been approved for release into the public domain by Thames Water. It may be shared externally subject to any relevant disclaimer.

The draft Order Limits presented in this map book may be further refined or amended following this consultation and prior to the submission of the DCO application.

Notes

1. Where relevant, the red dotted line shows the horizonal and vertical extents of the proposed reservoir embankment or intake/outfall structure and has been positioned accurately based on 3D model information as of: 19 03 2025. No foreground masking is applied to the red dotted line and therefore, in many cases, houses and other objects which appear behind the line may actually be in front of it.
2. Images are provided at 180 degree field of view in order to show landscape context. The degree markers can be used when viewing the image digitally, to zoom in to a specific field of view as desired.
3. The position and direction of the viewpoints are illustrated on Figures 9.11 and 9.12 (Viewpoint and photomontage locations).
4. Refer to Appendix 9.6: Technical methodology: photography, visualisations and Zones of Theoretical Visibility for details of the technical methodology for producing these visualisations.
5. All dimensions in metres unless noted otherwise.
6. All levels in metres relative to Ordnance Datum Newlyn.
7. Where relevant, the colour massing visualisation provides an accurate indication of the extent of visibility of key Project components within the baseline view, showing vertical and horizontal scale and basic form, with foreground objects from the photograph placed in front of the Project, to show the extent of its visibility. However the rendering style does not aim to represent surface colours or textures accurately, and will tend to exaggerate how prominent and noticeable these components would actually be within the landscape. The colour rendering is limited to:
   - a flat green tone for elements of the Project which would have 'soft' landscape finishes (eg. grass, trees, woodland etc)
   - a white tone for elements of the Project which would have 'hard' material finishes (eg. roads, footpaths, concrete, masonry, fences, steel etc)
   - a flat blue tone for any water introduced by the Project

Copyrights

Based on the Ordnance Survey Map with the Sanction of the Controller of H.M.

Stationary Office License Number: 100019345.

Unauthorised reproduction prohibited. Crown Copyright Reserved

APFP References:

Security Reference: Public

OS / Grid Reference: As shown

Site name: South East Strategic Reservoir Option

Project Name: South East Strategic Reservoir Option (SESRO)

Representative Viewpoint: 22 / Wittenham Clumps

Sheet Size: A1

Status: A1 | Revision: C01

© Thames Water Utilities Ltd 2025.



EXISTING WINTER VIEW / VIEWPOINT 22
WITTENHAM CLUMPS



EXISTING WINTER VIEW WITH COLOUR MASSING SHOWING PROPOSED DEVELOPMENT PARAMETERS / VIEWPOINT 22

Key Plan

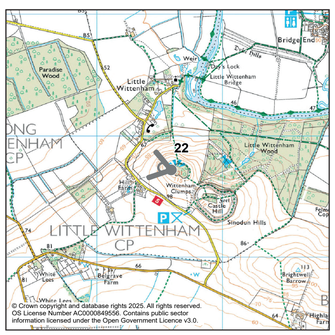

Distance from (relevant element):	10.2 km	Visualisation type	Type 4 colour massing
Direction of view:	West	HFoV(°)	180
Date/time winter:	14th March 2025 11:30 GMT	Projection	Cylindrical
Date/time summer:	n/a	Camera (winter)	Sony A7R V
Coordinates:	Easting 456592 / Northing 192719	Camera (summer)	Sony A7R V
Scale/enlargement factor:	n/a	Lens / lens height AGL	50mm / 1.60m
Viewing Distance:	n/a		

Disclaimer

This document has been approved for release into the public domain by Thames Water. It may be shared externally subject to any relevant disclaimer.

The draft Order Limits presented in this map book may be further refined or amended following this consultation and prior to the submission of the DCO application.

Notes

1. Where relevant, the red dotted line shows the horizonal and vertical extents of the proposed reservoir embankment or intake/outfall structure and has been positioned accurately based on 3D model information as of: 19 03 2025. No foreground masking is applied to the red dotted line and therefore, in many cases, houses and other objects which appear behind the line may actually be in front of it.
2. Images are provided at 180 degree field of view in order to show landscape context. The degree markers can be used when viewing the image digitally, to zoom in to a specific field of view as desired.
3. The position and direction of the viewpoints are illustrated on Figures 9.11 and 9.12 (Viewpoint and photomontage locations).
4. Refer to Appendix 9.6: Technical methodology: photography, visualisations and Zones of Theoretical Visibility for details of the technical methodology for producing these visualisations.
5. All dimensions in metres unless noted otherwise.
6. All levels in metres relative to Ordnance Datum Newlyn.
7. Where relevant, the colour massing visualisation provides an accurate indication of the extent of visibility of key Project components within the baseline view, showing vertical and horizontal scale and basic form, with foreground objects from the photograph placed in front of the Project, to show the extent of its visibility. However the rendering style does not aim to represent surface colours or textures accurately, and will tend to exaggerate how prominent and noticeable these components would actually be within the landscape. The colour rendering is limited to:
   - a flat green tone for elements of the Project which would have 'soft' landscape finishes (eg. grass, trees, woodland etc)
   - a white tone for elements of the Project which would have 'hard' material finishes (eg. roads, footpaths, concrete, masonry, fences, steel etc)
   - a flat blue tone for any water introduced by the Project

Copyrights

Based on the Ordnance Survey Map with the Sanction of the Controller of H.M.

Stationary Office License Number: 100019345.

Unauthorised reproduction prohibited. Crown Copyright Reserved

APFP References:

Security Reference: Public

OS / Grid Reference: As shown

Site name: South East Strategic Reservoir Option

Project Name: South East Strategic Reservoir Option (SESRO)

Representative Viewpoint: 22 / Wittenham Clumps

Sheet Size: A1

Status: A1

Revision: C01

© Thames Water Utilities Ltd 2025.



EXISTING WINTER NIGHT TIME VIEW / VIEWPOINT 22

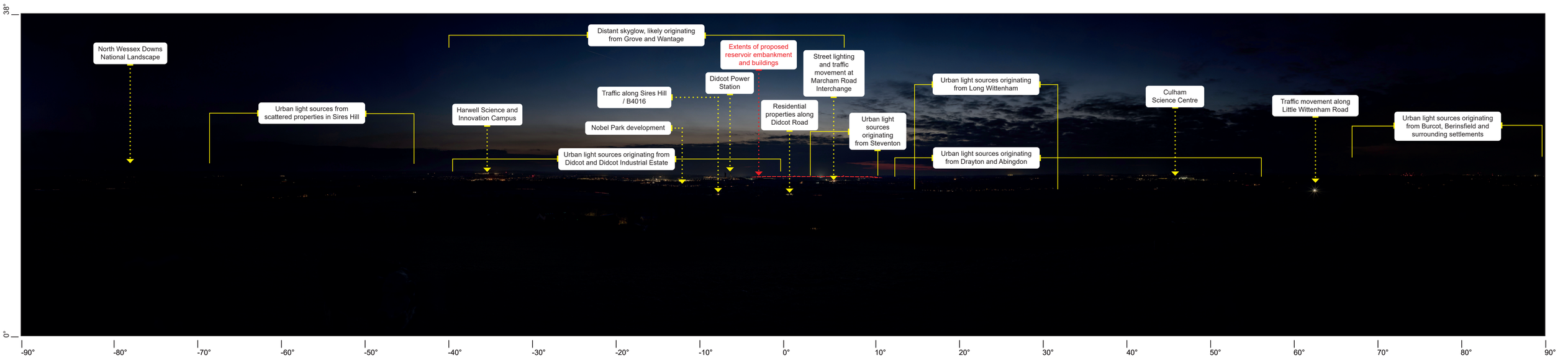

EXISTING WINTER NIGHT TIME VIEW WITH WIRELINE / VIEWPOINT 22

Key Plan

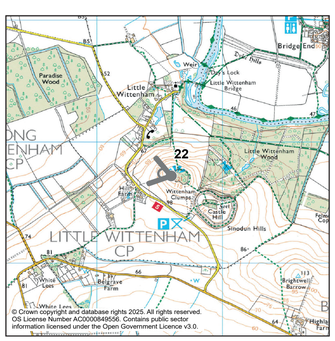

Distance from (relevant element):	10.2 km	Visualisation type	n/a
Direction of view:	West	HFoV(°)	180
Date/time winter:	n/a	Projection	Cylindrical
Date/time winter night time:	17th March 2025 20:45 GMT	Camera (winter)	Sony A7R V
Coordinates:	Easting 456592 / Northing 192719	Camera (summer)	Sony A7R V
Scale/enlargement factor:	n/a	Lens / lens height AGL	50mm / 1.60m
Viewing Distance:	n/a		

Disclaimer

This document has been approved for release into the public domain by Thames Water. It may be shared externally subject to any relevant disclaimer.

The draft Order Limits presented in this map book may be further refined or amended following this consultation and prior to the submission of the DCO application.

Notes

1. Where relevant, the red dotted line shows the horizonal and vertical extents of the proposed reservoir embankment or intake/outfall structure and has been positioned accurately based on 3D model information as of: 19 03 2025. No foreground masking is applied to the red dotted line and therefore, in many cases, houses and other objects which appear behind the line may actually be in front of it.
2. Images are provided at 180 degree field of view in order to show landscape context. The degree markers can be used when viewing the image digitally, to zoom in to a specific field of view as desired.
3. The position and direction of the viewpoints are illustrated on Figures 9.11 and 9.12 (Viewpoint and photomontage locations).
4. Refer to Appendix 9.6: Technical methodology: photography, visualisations and Zones of Theoretical Visibility for details of the technical methodology for producing these visualisations.
5. All dimensions in metres unless noted otherwise.
6. All levels in metres relative to Ordnance Datum Newlyn.
7. Where relevant, the colour massing visualisation provides an accurate indication of the extent of visibility of key Project components within the baseline view, showing vertical and horizontal scale and basic form, with foreground objects from the photograph placed in front of the Project, to show the extent of its visibility. However the rendering style does not aim to represent surface colours or textures accurately, and will tend to exaggerate how prominent and noticeable these components would actually be within the landscape. The colour rendering is limited to:
   - a flat green tone for elements of the Project which would have 'soft' landscape finishes (eg. grass, trees, woodland etc)
   - a white tone for elements of the Project which would have 'hard' material finishes (eg. roads, footpaths, concrete, masonry, fences, steel etc)
   - a flat blue tone for any water introduced by the Project

Copyrights

Based on the Ordnance Survey Map with the Sanction of the Controller of H.M. Stationary Office License Number: 100019345.

Unauthorised reproduction prohibited. Crown Copyright Reserved

APFP References:

Security Reference: Public

OS / Grid Reference: As shown

Site name: South East Strategic Reservoir Option

Project Name: South East Strategic Reservoir Option (SESRO)

Representative Viewpoint: 22 / Wittenham Clumps

Sheet Size: A1

Status: A1

Revision: C01

© Thames Water Utilities Ltd 2025.



EXISTING WINTER 90° VIEW WITH COLOUR MASSING SHOWING PROPOSED DEVELOPMENT PARAMETERS / VIEWPOINT 22

Key Plan

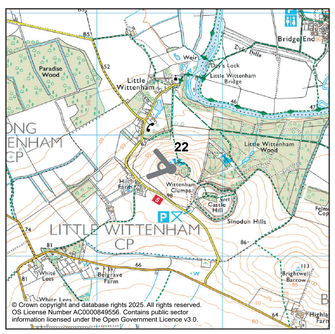

Distance from (relevant element):	10.2 km	Visualisation type	Type 4 Colour massing
Direction of view:	West	HFoV(°)	90
Date/time winter:	14th March 2025 11:30 GMT	Projection	Cylindrical
Date/time summer:	n/a	Camera (winter)	Sony A7R V
Coordinates:	Easting 456592 / Northing 192719	Camera (summer)	Sony A7R V
Scale/enlargement factor:	n/a	Lens / lens height AGL	50mm / 1.60m
Viewing Distance:	n/a		

Disclaimer

This document has been approved for release into the public domain by Thames Water. It may be shared externally subject to any relevant disclaimer.

The draft Order Limits presented in this map book may be further refined or amended following this consultation and prior to the submission of the DCO application.

Notes

1. Where relevant, the red dotted line shows the horizonal and vertical extents of the proposed reservoir embankment or intake/outfall structure and has been positioned accurately based on 3D model information as of: 19 03 2025. No foreground masking is applied to the red dotted line and therefore, in many cases, houses and other objects which appear behind the line may actually be in front of it.
2. Images are provided at 180 degree field of view in order to show landscape context. The degree markers can be used when viewing the image digitally, to zoom in to a specific field of view as desired.
3. The position and direction of the viewpoints are illustrated on Figures 9.11 and 9.12 (Viewpoint and photomontage locations).
4. Refer to Appendix 9.6: Technical methodology: photography, visualisations and Zones of Theoretical Visibility for details of the technical methodology for producing these visualisations.
5. All dimensions in metres unless noted otherwise.
6. All levels in metres relative to Ordnance Datum Newlyn.
7. Where relevant, the colour massing visualisation provides an accurate indication of the extent of visibility of key Project components within the baseline view, showing vertical and horizontal scale and basic form, with foreground objects from the photograph placed in front of the Project, to show the extent of its visibility. However the rendering style does not aim to represent surface colours or textures accurately, and will tend to exaggerate how prominent and noticeable these components would actually be within the landscape. The colour rendering is limited to:
   - a flat green tone for elements of the Project which would have 'soft' landscape finishes (eg. grass, trees, woodland etc)
   - a white tone for elements of the Project which would have 'hard' material finishes (eg. roads, footpaths, concrete, masonry, fences, steel etc)
   - a flat blue tone for any water introduced by the Project

Copyrights

Based on the Ordnance Survey Map with the Sanction of the Controller of H.M.

Stationary Office License Number: 100019345.

Unauthorised reproduction prohibited. Crown Copyright Reserved

APFP References:

Security Reference: Public

OS / Grid Reference: As shown

Site name: South East Strategic Reservoir Option

Project Name: South East Strategic Reservoir Option (SESRO)

Representative Viewpoint: 22 / Wittenham Clumps

Sheet Size: A1

Status: A1

Revision: C01

© Thames Water Utilities Ltd 2025.



EXISTING SUMMER 90° VIEW / VIEWPOINT 22

Key Plan

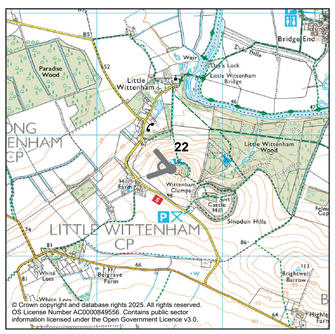

Distance from (relevant element):	10.2 km	Visualisation type	n/a
Direction of view:	West	HFoV(°)	90
Date/time winter:	n/a	Projection	Cylindrical
Date/time summer:	?	Camera (winter)	Sony A7R V
Coordinates:	Easting 456592 / Northing 192719	Camera (summer)	Sony A7R V
Scale/enlargement factor:	n/a	Lens / lens height AGL	50mm / 1.60m
Viewing Distance:	n/a		

Disclaimer

This document has been approved for release into the public domain by Thames Water. It may be shared externally subject to any relevant disclaimer.

The draft Order Limits presented in this map book may be further refined or amended following this consultation and prior to the submission of the DCO application.

Notes

1. Where relevant, the red dotted line shows the horizonal and vertical extents of the proposed reservoir embankment or intake/outfall structure and has been positioned accurately based on 3D model information as of: 19 03 2025. No foreground masking is applied to the red dotted line and therefore, in many cases, houses and other objects which appear behind the line may actually be in front of it.
2. Images are provided at 180 degree field of view in order to show landscape context. The degree markers can be used when viewing the image digitally, to zoom in to a specific field of view as desired.
3. The position and direction of the viewpoints are illustrated on Figures 9.11 and 9.12 (Viewpoint and photomontage locations).
4. Refer to Appendix 9.6: Technical methodology: photography, visualisations and Zones of Theoretical Visibility for details of the technical methodology for producing these visualisations.
5. All dimensions in metres unless noted otherwise.
6. All levels in metres relative to Ordnance Datum Newlyn.
7. Where relevant, the colour massing visualisation provides an accurate indication of the extent of visibility of key Project components within the baseline view, showing vertical and horizontal scale and basic form, with foreground objects from the photograph placed in front of the Project, to show the extent of its visibility. However the rendering style does not aim to represent surface colours or textures accurately, and will tend to exaggerate how prominent and noticeable these components would actually be within the landscape. The colour rendering is limited to:
   - a flat green tone for elements of the Project which would have 'soft' landscape finishes (eg. grass, trees, woodland etc)
   - a white tone for elements of the Project which would have 'hard' material finishes (eg. roads, footpaths, concrete, masonry, fences, steel etc)
   - a flat blue tone for any water introduced by the Project

Copyrights

Based on the Ordnance Survey Map with the Sanction of the Controller of H.M.

Stationary Office License Number: 100019345.

Unauthorised reproduction prohibited. Crown Copyright Reserved

APFP References:

Security Reference: Public

OS / Grid Reference: As shown

Site name: South East Strategic Reservoir Option

Project Name: South East Strategic Reservoir Option (SESRO)

Representative Viewpoint: 22 / Wittenham Clumps

Sheet Size: A1

Status: A1

Revision: C01

© Thames Water Utilities Ltd 2025.

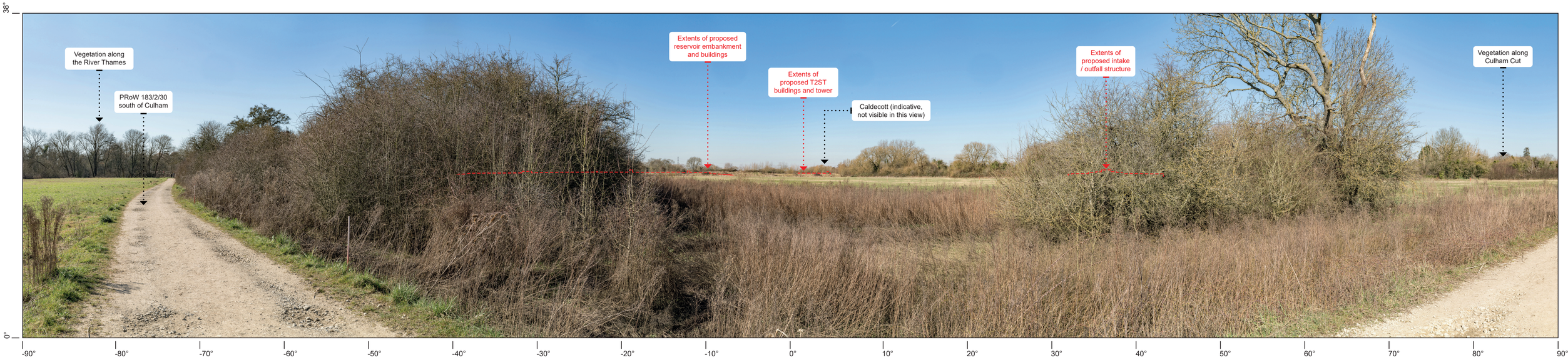

EXISTING WINTER VIEW WITH WIRELINE / VIEWPOINT 23
PUBLIC RIGHT OF WAY SOUTH OF CULHAM



EXISTING SUMMER VIEW / VIEWPOINT 23

Key Plan

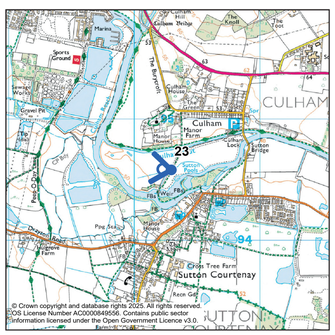

Distance from (relevant element):	0.73 km	Visualisation type	Type 1, Type 4 wireline
Direction of view:	West	HFoV(°)	180
Date/time winter:	18th March 2025 10:50 GMT	Projection	Cylindrical
Date/time summer:	19th May 2025 15:15 BST	Camera (winter)	Sony A7R V
Coordinates:	Easting 450294 / Northing 194580	Camera (summer)	Sony A7R V
Scale/enlargement factor:	n/a	Lens / lens height AGL	50mm / 1.60m
Viewing Distance:	n/a		

Disclaimer

This document has been approved for release into the public domain by Thames Water. It may be shared externally subject to any relevant disclaimer.

The draft Order Limits presented in this map book may be further refined or amended following this consultation and prior to the submission of the DCO application.

Notes

1. Where relevant, the red dotted line shows the horizonal and vertical extents of the proposed reservoir embankment or intake/outfall structure and has been positioned accurately based on 3D model information as of: 19 03 2025. No foreground masking is applied to the red dotted line and therefore, in many cases, houses and other objects which appear behind the line may actually be in front of it.
2. Images are provided at 180 degree field of view in order to show landscape context. The degree markers can be used when viewing the image digitally, to zoom in to a specific field of view as desired.
3. The position and direction of the viewpoints are illustrated on Figures 9.11 and 9.12 (Viewpoint and photomontage locations).
4. Refer to Appendix 9.6: Technical methodology: photography, visualisations and Zones of Theoretical Visibility for details of the technical methodology for producing these visualisations.
5. All dimensions in metres unless noted otherwise.
6. All levels in metres relative to Ordnance Datum Newlyn.
7. Where relevant, the colour massing visualisation provides an accurate indication of the extent of visibility of key Project components within the baseline view, showing vertical and horizontal scale and basic form, with foreground objects from the photograph placed in front of the Project, to show the extent of its visibility. However the rendering style does not aim to represent surface colours or textures accurately, and will tend to exaggerate how prominent and noticeable these components would actually be within the landscape. The colour rendering is limited to:
   - a flat green tone for elements of the Project which would have 'soft' landscape finishes (eg. grass, trees, woodland etc)
   - a white tone for elements of the Project which would have 'hard' material finishes (eg. roads, footpaths, concrete, masonry, fences, steel etc)
   - a flat blue tone for any water introduced by the Project

Copyrights

Based on the Ordnance Survey Map with the Sanction of the Controller of H.M.

Stationary Office License Number: 100019345.

Unauthorised reproduction prohibited. Crown Copyright Reserved

APFP References:

Security Reference: Public

OS / Grid Reference: As shown

Site name: South East Strategic Reservoir Option

Project Name: South East Strategic Reservoir Option (SESRO)

Representative Viewpoint: 23 / Public Right Of Way South Of Culham

Sheet Size: A1

Status: A1 | Revision: C01

© Thames Water Utilities Ltd 2025.



EXISTING WINTER 90° VIEW WITH WIRELINE / VIEWPOINT 23

Key Plan

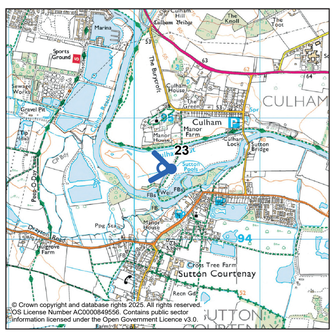

Distance from (relevant element):	0.73 km	Visualisation type	Type 1, Type 4 wireline
Direction of view:	West	HFoV(°)	90
Date/time winter:	18th March 2025 10:50 GMT	Projection	Cylindrical
Date/time summer:	n/a	Camera (winter)	Sony A7R V
Coordinates:	Easting 450294 / Northing 194580	Camera (summer)	Sony A7R V
Scale/enlargement factor:	n/a	Lens / lens height AGL	50mm / 1.60m
Viewing Distance:	n/a		

Disclaimer

This document has been approved for release into the public domain by Thames Water. It may be shared externally subject to any relevant disclaimer.

The draft Order Limits presented in this map book may be further refined or amended following this consultation and prior to the submission of the DCO application.

Notes

1. Where relevant, the red dotted line shows the horizonal and vertical extents of the proposed reservoir embankment or intake/outfall structure and has been positioned accurately based on 3D model information as of: 19 03 2025. No foreground masking is applied to the red dotted line and therefore, in many cases, houses and other objects which appear behind the line may actually be in front of it.
2. Images are provided at 180 degree field of view in order to show landscape context. The degree markers can be used when viewing the image digitally, to zoom in to a specific field of view as desired.
3. The position and direction of the viewpoints are illustrated on Figures 9.11 and 9.12 (Viewpoint and photomontage locations).
4. Refer to Appendix 9.6: Technical methodology: photography, visualisations and Zones of Theoretical Visibility for details of the technical methodology for producing these visualisations.
5. All dimensions in metres unless noted otherwise.
6. All levels in metres relative to Ordnance Datum Newlyn.
7. Where relevant, the colour massing visualisation provides an accurate indication of the extent of visibility of key Project components within the baseline view, showing vertical and horizontal scale and basic form, with foreground objects from the photograph placed in front of the Project, to show the extent of its visibility. However the rendering style does not aim to represent surface colours or textures accurately, and will tend to exaggerate how prominent and noticeable these components would actually be within the landscape. The colour rendering is limited to:
   - a flat green tone for elements of the Project which would have 'soft' landscape finishes (eg. grass, trees, woodland etc)
   - a white tone for elements of the Project which would have 'hard' material finishes (eg. roads, footpaths, concrete, masonry, fences, steel etc)
   - a flat blue tone for any water introduced by the Project

Copyrights

Based on the Ordnance Survey Map with the Sanction of the Controller of H.M.

Stationary Office License Number: 100019345.

Unauthorised reproduction prohibited. Crown Copyright Reserved

APFP References:

Security Reference: Public

OS / Grid Reference: As shown

Site name: South East Strategic Reservoir Option

Project Name: South East Strategic Reservoir Option (SESRO)

Representative Viewpoint: 23 / Public Right Of Way South Of Culham

Sheet Size: A1

Status: A1

Revision: C01

© Thames Water Utilities Ltd 2025.



EXISTING SUMMER 90° VIEW / VIEWPOINT 23

Key Plan

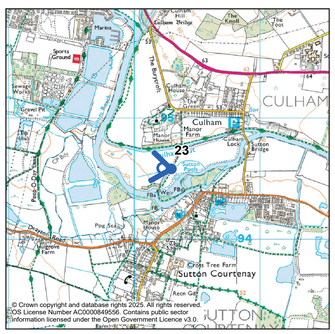

Distance from (relevant element):	0.73 km	Visualisation type	Type 1, Type 4 wireline
Direction of view:	West	HFoV(°)	90
Date/time winter:		Projection	Cylindrical
Date/time summer:	19th May 2025 15:15 BST	Camera (winter)	Sony A7R V
Coordinates:	Easting 450294 / Northing 194580	Camera (summer)	Sony A7R V
Scale/enlargement factor:	n/a	Lens / lens height AGL	50mm / 1.60m
Viewing Distance:	n/a		

Disclaimer

This document has been approved for release into the public domain by Thames Water. It may be shared externally subject to any relevant disclaimer.

The draft Order Limits presented in this map book may be further refined or amended following this consultation and prior to the submission of the DCO application.

Notes

1. Where relevant, the red dotted line shows the horizonal and vertical extents of the proposed reservoir embankment or intake/outfall structure and has been positioned accurately based on 3D model information as of: 19 03 2025. No foreground masking is applied to the red dotted line and therefore, in many cases, houses and other objects which appear behind the line may actually be in front of it.
2. Images are provided at 180 degree field of view in order to show landscape context. The degree markers can be used when viewing the image digitally, to zoom in to a specific field of view as desired.
3. The position and direction of the viewpoints are illustrated on Figures 9.11 and 9.12 (Viewpoint and photomontage locations).
4. Refer to Appendix 9.6: Technical methodology: photography, visualisations and Zones of Theoretical Visibility for details of the technical methodology for producing these visualisations.
5. All dimensions in metres unless noted otherwise.
6. All levels in metres relative to Ordnance Datum Newlyn.
7. Where relevant, the colour massing visualisation provides an accurate indication of the extent of visibility of key Project components within the baseline view, showing vertical and horizontal scale and basic form, with foreground objects from the photograph placed in front of the Project, to show the extent of its visibility. However the rendering style does not aim to represent surface colours or textures accurately, and will tend to exaggerate how prominent and noticeable these components would actually be within the landscape. The colour rendering is limited to:
   - a flat green tone for elements of the Project which would have 'soft' landscape finishes (eg. grass, trees, woodland etc)
   - a white tone for elements of the Project which would have 'hard' material finishes (eg. roads, footpaths, concrete, masonry, fences, steel etc)
   - a flat blue tone for any water introduced by the Project

Copyrights

Based on the Ordnance Survey Map with the Sanction of the Controller of H.M.

Stationary Office License Number: 100019345.

Unauthorised reproduction prohibited. Crown Copyright Reserved

APFP References:

Security Reference: Public

OS / Grid Reference: As shown

Site name: South East Strategic Reservoir Option

Project Name: South East Strategic Reservoir Option (SESRO)

Representative Viewpoint: 23 / Public Right Of Way South Of Culham

Sheet Size: A1

Status: A1

Revision: C01

© Thames Water Utilities Ltd 2025.

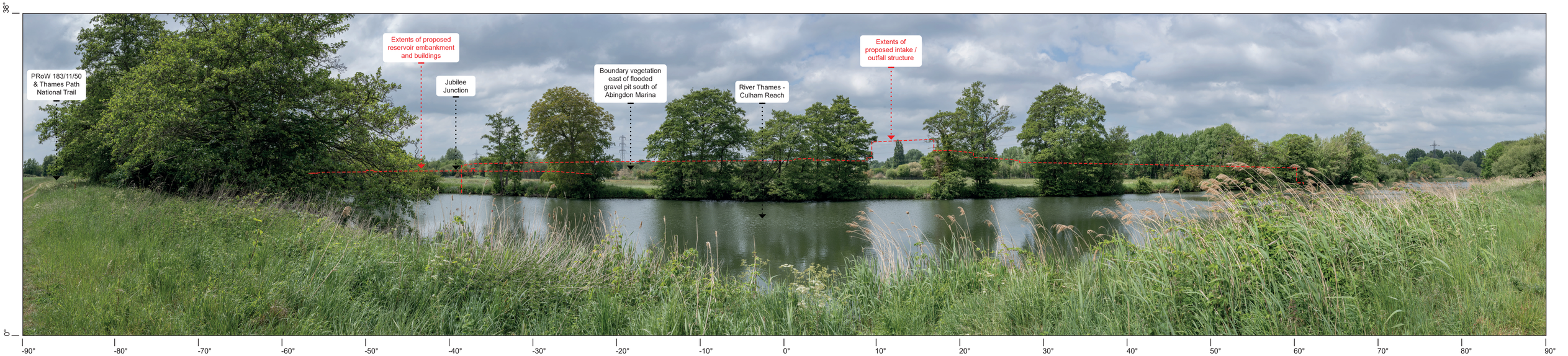

EXISTING WINTER VIEW WITH WIRELINE / VIEWPOINT 24 / IMAGE TO BE REPLACED BY WINTER PHOTOGRAPH FOR ES
THAMES PATH, OPPOSITE PROPOSED INTAKE / OUTFALL STRUCTURE



EXISTING SUMMER VIEW / VIEWPOINT 24

Key Plan



Distance from (relevant element):	0.6 km	Visualisation type	Type 1, Type 4 wireline
Direction of view:	Northwest	HFoV(°)	180
Date/time winter:	27th February 2025 11:18 GMT	Projection	Cylindrical
Date/time summer:	10th June 2025 12:05 BST	Camera (winter)	Sony A7R V
Coordinates:	Easting 449865 / Northing 195068	Camera (summer)	Sony A7R V
Scale/enlargement factor:	n/a	Lens / lens height AGL	50mm / 1.60m
Viewing Distance:	n/a		

Disclaimer

This document has been approved for release into the public domain by Thames Water. It may be shared externally subject to any relevant disclaimer.

The draft Order Limits presented in this map book may be further refined or amended following this consultation and prior to the submission of the DCO application.

Notes

1. Where relevant, the red dotted line shows the horizonal and vertical extents of the proposed reservoir embankment or intake/outfall structure and has been positioned accurately based on 3D model information as of: 19 03 2025. No foreground masking is applied to the red dotted line and therefore, in many cases, houses and other objects which appear behind the line may actually be in front of it.
2. Images are provided at 180 degree field of view in order to show landscape context. The degree markers can be used when viewing the image digitally, to zoom in to a specific field of view as desired.
3. The position and direction of the viewpoints are illustrated on Figures 9.11 and 9.12 (Viewpoint and photomontage locations).
4. Refer to Appendix 9.6: Technical methodology: photography, visualisations and Zones of Theoretical Visibility for details of the technical methodology for producing these visualisations.
5. All dimensions in metres unless noted otherwise.
6. All levels in metres relative to Ordnance Datum Newlyn.
7. Where relevant, the colour massing visualisation provides an accurate indication of the extent of visibility of key Project components within the baseline view, showing vertical and horizontal scale and basic form, with foreground objects from the photograph placed in front of the Project, to show the extent of its visibility. However the rendering style does not aim to represent surface colours or textures accurately, and will tend to exaggerate how prominent and noticeable these components would actually be within the landscape. The colour rendering is limited to:
   - a flat green tone for elements of the Project which would have 'soft' landscape finishes (eg. grass, trees, woodland etc)
   - a white tone for elements of the Project which would have 'hard' material finishes (eg. roads, footpaths, concrete, masonry, fences, steel etc)
   - a flat blue tone for any water introduced by the Project

Copyrights

Based on the Ordnance Survey Map with the Sanction of the Controller of H.M.

Stationary Office License Number: 100019345.

Unauthorised reproduction prohibited. Crown Copyright Reserved

APFP References:

Security Reference: Public

OS / Grid Reference: As shown

Site name: South East Strategic Reservoir Option

Project Name: South East Strategic Reservoir Option (SESRO)

Representative Viewpoint: 24 / Thames Path, Opposite Proposed Intake / Outfall

Sheet Size: A1

Status: A1

Revision: C01

© Thames Water Utilities Ltd 2025.

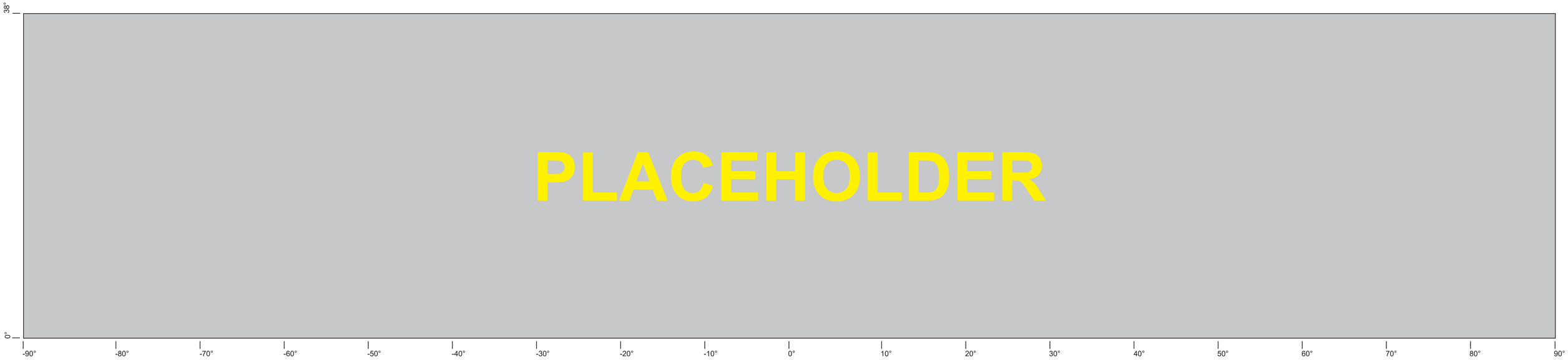

EXISTING WINTER VIEW / VIEWPOINT 24 / PHOTOGRAPHY TO BE PROVIDED FOR THE ES
THAMES PATH, OPPOSITE PROPOSED INTAKE / OUTFALL



EXISTING SUMMER VIEW WITH COLOUR MASSING SHOWING PROPOSED DEVELOPMENT PARAMETERS / VIEWPOINT 24

Key Plan

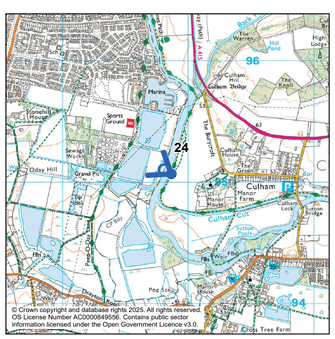

Distance from (relevant element):	0.6 km	Visualisation type	Type 4 colour massing
Direction of view:	Northwest	HFoV(°)	180
Date/time winter:	27th February 2025 11:18 GMT	Projection	Cylindrical
Date/time summer:	n/a	Camera (winter)	Sony A7R V
Coordinates:	Easting 449865 / Northing 195068	Camera (summer)	Sony A7R V
Scale/enlargement factor:	n/a	Lens / lens height AGL	50mm / 1.60m
Viewing Distance:	n/a		

Disclaimer

This document has been approved for release into the public domain by Thames Water. It may be shared externally subject to any relevant disclaimer.

The draft Order Limits presented in this map book may be further refined or amended following this consultation and prior to the submission of the DCO application.

Notes

1. Where relevant, the red dotted line shows the horizonal and vertical extents of the proposed reservoir embankment or intake/outfall structure and has been positioned accurately based on 3D model information as of: 19 03 2025. No foreground masking is applied to the red dotted line and therefore, in many cases, houses and other objects which appear behind the line may actually be in front of it.
2. Images are provided at 180 degree field of view in order to show landscape context. The degree markers can be used when viewing the image digitally, to zoom in to a specific field of view as desired.
3. The position and direction of the viewpoints are illustrated on Figures 9.11 and 9.12 (Viewpoint and photomontage locations).
4. Refer to Appendix 9.6: Technical methodology: photography, visualisations and Zones of Theoretical Visibility for details of the technical methodology for producing these visualisations.
5. All dimensions in metres unless noted otherwise.
6. All levels in metres relative to Ordnance Datum Newlyn.
7. Where relevant, the colour massing visualisation provides an accurate indication of the extent of visibility of key Project components within the baseline view, showing vertical and horizontal scale and basic form, with foreground objects from the photograph placed in front of the Project, to show the extent of its visibility. However the rendering style does not aim to represent surface colours or textures accurately, and will tend to exaggerate how prominent and noticeable these components would actually be within the landscape. The colour rendering is limited to:
   - a flat green tone for elements of the Project which would have 'soft' landscape finishes (eg. grass, trees, woodland etc)
   - a white tone for elements of the Project which would have 'hard' material finishes (eg. roads, footpaths, concrete, masonry, fences, steel etc)
   - a flat blue tone for any water introduced by the Project

Copyrights

Based on the Ordnance Survey Map with the Sanction of the Controller of H.M.

Stationary Office License Number: 100019345.

Unauthorised reproduction prohibited. Crown Copyright Reserved

APFP References:

Security Reference: Public

OS / Grid Reference: As shown

Site name: South East Strategic Reservoir Option

Project Name: South East Strategic Reservoir Option (SESRO)

Representative Viewpoint: 24 / Thames Path, Opposite Proposed Intake / Outfall

Sheet Size: A1

Status: A1

Revision: C01

© Thames Water Utilities Ltd 2025.

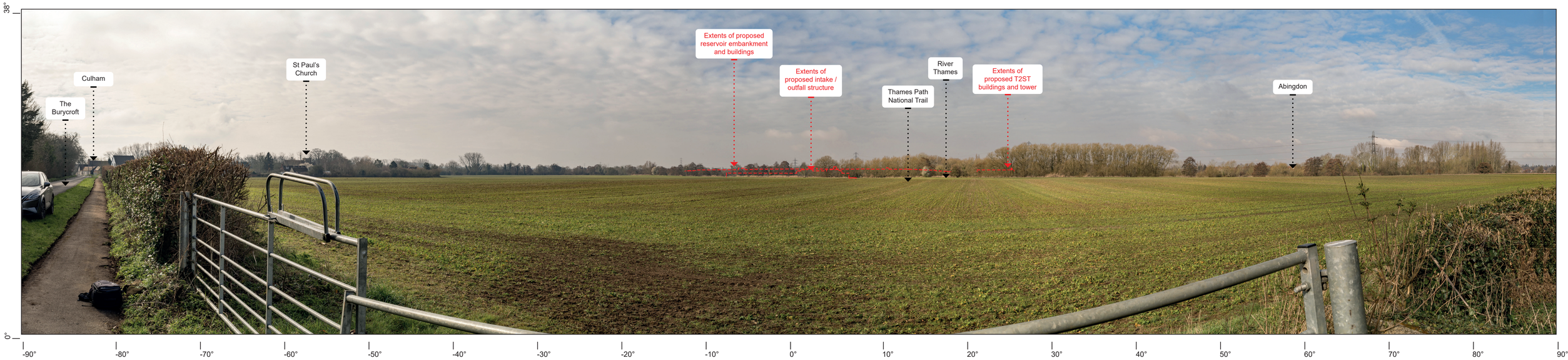

EXISTING WINTER VIEW WITH WIRELINE / VIEWPOINT 25
THE BURYCROFT, CULHAM



EXISTING SUMMER VIEW / VIEWPOINT 25

Key Plan

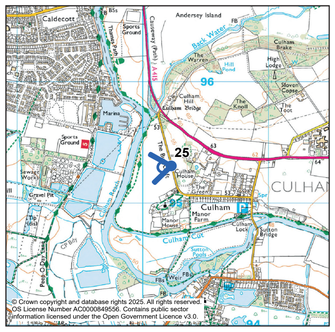

Distance from (relevant element):	4 km	Visualisation type	Type 1, Type 4 wireline
Direction of view:	West	HFoV(°)	180
Date/time winter:	14th March 2025 9:59 GMT	Projection	Cylindrical
Date/time summer:	19th May 2025 10:15 BST	Camera (winter)	Sony A7R V
Coordinates:	Easting 450226 / Northing 195308	Camera (summer)	Sony A7R V
Scale/enlargement factor:	n/a	Lens / lens height AGL	50mm / 1.60m
Viewing Distance:	n/a		

Disclaimer

This document has been approved for release into the public domain by Thames Water. It may be shared externally subject to any relevant disclaimer.

The draft Order Limits presented in this map book may be further refined or amended following this consultation and prior to the submission of the DCO application.

Notes

1. Where relevant, the red dotted line shows the horizonal and vertical extents of the proposed reservoir embankment or intake/outfall structure and has been positioned accurately based on 3D model information as of: 19 03 2025. No foreground masking is applied to the red dotted line and therefore, in many cases, houses and other objects which appear behind the line may actually be in front of it.
2. Images are provided at 180 degree field of view in order to show landscape context. The degree markers can be used when viewing the image digitally, to zoom in to a specific field of view as desired.
3. The position and direction of the viewpoints are illustrated on Figures 9.11 and 9.12 (Viewpoint and photomontage locations).
4. Refer to Appendix 9.6: Technical methodology: photography, visualisations and Zones of Theoretical Visibility for details of the technical methodology for producing these visualisations.
5. All dimensions in metres unless noted otherwise.
6. All levels in metres relative to Ordnance Datum Newlyn.
7. Where relevant, the colour massing visualisation provides an accurate indication of the extent of visibility of key Project components within the baseline view, showing vertical and horizontal scale and basic form, with foreground objects from the photograph placed in front of the Project, to show the extent of its visibility. However the rendering style does not aim to represent surface colours or textures accurately, and will tend to exaggerate how prominent and noticeable these components would actually be within the landscape. The colour rendering is limited to:
   - a flat green tone for elements of the Project which would have 'soft' landscape finishes (eg. grass, trees, woodland etc)
   - a white tone for elements of the Project which would have 'hard' material finishes (eg. roads, footpaths, concrete, masonry, fences, steel etc)
   - a flat blue tone for any water introduced by the Project

Copyrights

Based on the Ordnance Survey Map with the Sanction of the Controller of H.M.

Stationary Office License Number: 100019345.

Unauthorised reproduction prohibited. Crown Copyright Reserved

APFP References:

Security Reference: Public

OS / Grid Reference: As shown

Site name: South East Strategic Reservoir Option

Project Name: South East Strategic Reservoir Option (SESRO)

Representative Viewpoint: 25 / The Burycroft, Culham

Sheet Size: A1

Status: A1

Revision: C01

© Thames Water Utilities Ltd 2025.



EXISTING WINTER 90° VIEW WITH WIRELINE / VIEWPOINT 25

Key Plan

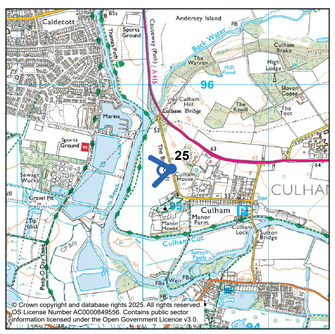

Distance from (relevant element):	4 km	Visualisation type	Type 1, Type 4 wireline
Direction of view:	West	HFoV(°)	90
Date/time winter:	14th March 2025 9:59 GMT	Projection	Cylindrical
Date/time summer:	n/a	Camera (winter)	Sony A7R V
Coordinates:	Easting 450226 / Northing 195308	Camera (summer)	Sony A7R V
Scale/enlargement factor:	n/a	Lens / lens height AGL	50mm / 1.60m
Viewing Distance:	n/a		

Disclaimer

This document has been approved for release into the public domain by Thames Water. It may be shared externally subject to any relevant disclaimer.

The draft Order Limits presented in this map book may be further refined or amended following this consultation and prior to the submission of the DCO application.

Notes

1. Where relevant, the red dotted line shows the horizonal and vertical extents of the proposed reservoir embankment or intake/outfall structure and has been positioned accurately based on 3D model information as of: 19 03 2025. No foreground masking is applied to the red dotted line and therefore, in many cases, houses and other objects which appear behind the line may actually be in front of it.
2. Images are provided at 180 degree field of view in order to show landscape context. The degree markers can be used when viewing the image digitally, to zoom in to a specific field of view as desired.
3. The position and direction of the viewpoints are illustrated on Figures 9.11 and 9.12 (Viewpoint and photomontage locations).
4. Refer to Appendix 9.6: Technical methodology: photography, visualisations and Zones of Theoretical Visibility for details of the technical methodology for producing these visualisations.
5. All dimensions in metres unless noted otherwise.
6. All levels in metres relative to Ordnance Datum Newlyn.
7. Where relevant, the colour massing visualisation provides an accurate indication of the extent of visibility of key Project components within the baseline view, showing vertical and horizontal scale and basic form, with foreground objects from the photograph placed in front of the Project, to show the extent of its visibility. However the rendering style does not aim to represent surface colours or textures accurately, and will tend to exaggerate how prominent and noticeable these components would actually be within the landscape. The colour rendering is limited to:
   - a flat green tone for elements of the Project which would have 'soft' landscape finishes (eg. grass, trees, woodland etc)
   - a white tone for elements of the Project which would have 'hard' material finishes (eg. roads, footpaths, concrete, masonry, fences, steel etc)
   - a flat blue tone for any water introduced by the Project

Copyrights

Based on the Ordnance Survey Map with the Sanction of the Controller of H.M.

Stationary Office License Number: 100019345.

Unauthorised reproduction prohibited. Crown Copyright Reserved

APFP References:

Security Reference: Public

OS / Grid Reference: As shown

Site name: South East Strategic Reservoir Option

Project Name: South East Strategic Reservoir Option (SESRO)

Representative Viewpoint: 25 / The Burycroft, Culham

Sheet Size: A1

Status: A1

Revision: C01

© Thames Water Utilities Ltd 2025.



EXISTING SUMMER 90° VIEW / VIEWPOINT 25

Key Plan

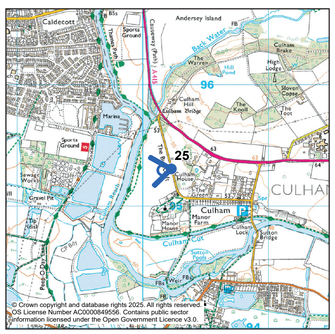

Distance from (relevant element):	4 km	Visualisation type	Type 1, Type 4 wireline
Direction of view:	West	HFoV(°)	90
Date/time winter:	n/a	Projection	Cylindrical
Date/time summer:	19th May 2025 10:15 BST	Camera (winter)	Sony A7R V
Coordinates:	Easting 450226 / Northing 195308	Camera (summer)	Sony A7R V
Scale/enlargement factor:	n/a	Lens / lens height AGL	50mm / 1.60m
Viewing Distance:	n/a		

Disclaimer

This document has been approved for release into the public domain by Thames Water. It may be shared externally subject to any relevant disclaimer.

The draft Order Limits presented in this map book may be further refined or amended following this consultation and prior to the submission of the DCO application.

Notes

1. Where relevant, the red dotted line shows the horizonal and vertical extents of the proposed reservoir embankment or intake/outfall structure and has been positioned accurately based on 3D model information as of: 19 03 2025. No foreground masking is applied to the red dotted line and therefore, in many cases, houses and other objects which appear behind the line may actually be in front of it.
2. Images are provided at 180 degree field of view in order to show landscape context. The degree markers can be used when viewing the image digitally, to zoom in to a specific field of view as desired.
3. The position and direction of the viewpoints are illustrated on Figures 9.11 and 9.12 (Viewpoint and photomontage locations).
4. Refer to Appendix 9.6: Technical methodology: photography, visualisations and Zones of Theoretical Visibility for details of the technical methodology for producing these visualisations.
5. All dimensions in metres unless noted otherwise.
6. All levels in metres relative to Ordnance Datum Newlyn.
7. Where relevant, the colour massing visualisation provides an accurate indication of the extent of visibility of key Project components within the baseline view, showing vertical and horizontal scale and basic form, with foreground objects from the photograph placed in front of the Project, to show the extent of its visibility. However the rendering style does not aim to represent surface colours or textures accurately, and will tend to exaggerate how prominent and noticeable these components would actually be within the landscape. The colour rendering is limited to:
   - a flat green tone for elements of the Project which would have 'soft' landscape finishes (eg. grass, trees, woodland etc)
   - a white tone for elements of the Project which would have 'hard' material finishes (eg. roads, footpaths, concrete, masonry, fences, steel etc)
   - a flat blue tone for any water introduced by the Project

Copyrights

Based on the Ordnance Survey Map with the Sanction of the Controller of H.M.

Stationary Office License Number: 100019345.

Unauthorised reproduction prohibited. Crown Copyright Reserved

APFP References:

Security Reference: Public

OS / Grid Reference: As shown

Site name: South East Strategic Reservoir Option

Project Name: South East Strategic Reservoir Option (SESRO)

Representative Viewpoint: 25 / The Burycroft, Culham

Sheet Size: A1

Status: A1

Revision: C01

© Thames Water Utilities Ltd 2025.

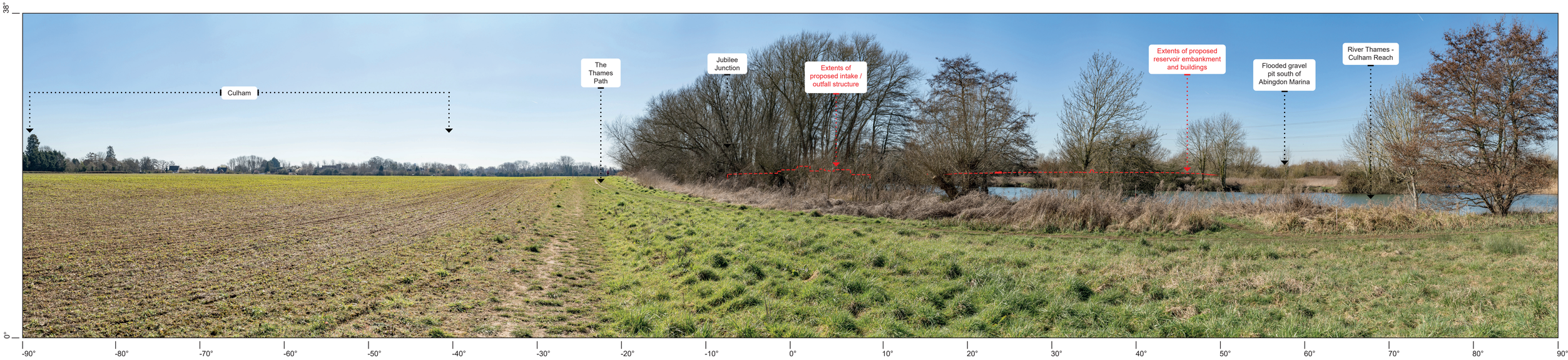

EXISTING WINTER VIEW WITH WIRELINE / VIEWPOINT 26
THAMES PATH, OPPOSITE ABINGDON MARINA



EXISTING SUMMER VIEW / VIEWPOINT 26

Key Plan

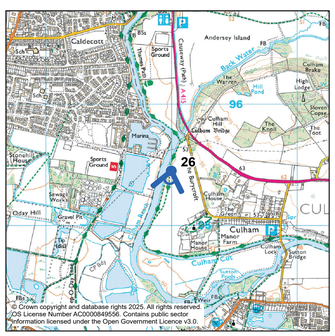

Distance from (relevant element):	0.46 km	Visualisation type	Type 1, Type 4 wireline
Direction of view:	Southwest	HFoV(°)	180
Date/time winter:	18th March 2025 11:48 GMT	Projection	Cylindrical
Date/time summer:	19th May 2025 12:00 BST	Camera (winter)	Sony A7R V
Coordinates:	Easting 449997 / Northing 195451	Camera (summer)	Sony A7R V
Scale/enlargement factor:	n/a	Lens / lens height AGL	50mm / 1.60m
Viewing Distance:	n/a		

Disclaimer

This document has been approved for release into the public domain by Thames Water. It may be shared externally subject to any relevant disclaimer.

The draft Order Limits presented in this map book may be further refined or amended following this consultation and prior to the submission of the DCO application.

Notes

1. Where relevant, the red dotted line shows the horizonal and vertical extents of the proposed reservoir embankment or intake/outfall structure and has been positioned accurately based on 3D model information as of: 19 03 2025. No foreground masking is applied to the red dotted line and therefore, in many cases, houses and other objects which appear behind the line may actually be in front of it.
2. Images are provided at 180 degree field of view in order to show landscape context. The degree markers can be used when viewing the image digitally, to zoom in to a specific field of view as desired.
3. The position and direction of the viewpoints are illustrated on Figures 9.11 and 9.12 (Viewpoint and photomontage locations).
4. Refer to Appendix 9.6: Technical methodology: photography, visualisations and Zones of Theoretical Visibility for details of the technical methodology for producing these visualisations.
5. All dimensions in metres unless noted otherwise.
6. All levels in metres relative to Ordnance Datum Newlyn.
7. Where relevant, the colour massing visualisation provides an accurate indication of the extent of visibility of key Project components within the baseline view, showing vertical and horizontal scale and basic form, with foreground objects from the photograph placed in front of the Project, to show the extent of its visibility. However the rendering style does not aim to represent surface colours or textures accurately, and will tend to exaggerate how prominent and noticeable these components would actually be within the landscape. The colour rendering is limited to:
   - a flat green tone for elements of the Project which would have 'soft' landscape finishes (eg. grass, trees, woodland etc)
   - a white tone for elements of the Project which would have 'hard' material finishes (eg. roads, footpaths, concrete, masonry, fences, steel etc)
   - a flat blue tone for any water introduced by the Project

Copyrights

Based on the Ordnance Survey Map with the Sanction of the Controller of H.M. Stationary Office License Number: 100019345.

Unauthorised reproduction prohibited. Crown Copyright Reserved

APFP References:

Security Reference: Public

OS / Grid Reference: As shown

Site name: South East Strategic Reservoir Option

Project Name: South East Strategic Reservoir Option (SESRO)

Representative Viewpoint: 26 / Thames Path, Opposite Abingdon Marina

Sheet Size: A1

Status: A1 | Revision: C01

© Thames Water Utilities Ltd 2025.



EXISTING WINTER 90° VIEW WITH WIRELINE / VIEWPOINT 26

Key Plan

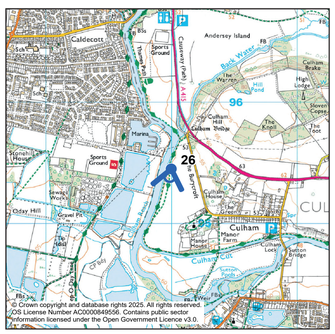

Distance from (relevant element):	0.46 km	Visualisation type	Type 1, Type 4 wireline
Direction of view:	Southwest	HFoV(°)	90
Date/time winter:	18th March 2025 11:48 GMT	Projection	Cylindrical
Date/time summer:	n/a	Camera (winter)	Sony A7R V
Coordinates:	Easting 449997 / Northing 195451	Camera (summer)	Sony A7R V
Scale/enlargement factor:	n/a	Lens / lens height AGL	50mm / 1.60m
Viewing Distance:	n/a		

Disclaimer

This document has been approved for release into the public domain by Thames Water. It may be shared externally subject to any relevant disclaimer.

The draft Order Limits presented in this map book may be further refined or amended following this consultation and prior to the submission of the DCO application.

Notes

1. Where relevant, the red dotted line shows the horizonal and vertical extents of the proposed reservoir embankment or intake/outfall structure and has been positioned accurately based on 3D model information as of: 19 03 2025. No foreground masking is applied to the red dotted line and therefore, in many cases, houses and other objects which appear behind the line may actually be in front of it.
2. Images are provided at 180 degree field of view in order to show landscape context. The degree markers can be used when viewing the image digitally, to zoom in to a specific field of view as desired.
3. The position and direction of the viewpoints are illustrated on Figures 9.11 and 9.12 (Viewpoint and photomontage locations).
4. Refer to Appendix 9.6: Technical methodology: photography, visualisations and Zones of Theoretical Visibility for details of the technical methodology for producing these visualisations.
5. All dimensions in metres unless noted otherwise.
6. All levels in metres relative to Ordnance Datum Newlyn.
7. Where relevant, the colour massing visualisation provides an accurate indication of the extent of visibility of key Project components within the baseline view, showing vertical and horizontal scale and basic form, with foreground objects from the photograph placed in front of the Project, to show the extent of its visibility. However the rendering style does not aim to represent surface colours or textures accurately, and will tend to exaggerate how prominent and noticeable these components would actually be within the landscape. The colour rendering is limited to:
   - a flat green tone for elements of the Project which would have 'soft' landscape finishes (eg. grass, trees, woodland etc)
   - a white tone for elements of the Project which would have 'hard' material finishes (eg. roads, footpaths, concrete, masonry, fences, steel etc)
   - a flat blue tone for any water introduced by the Project

Copyrights

Based on the Ordnance Survey Map with the Sanction of the Controller of H.M.

Stationary Office License Number: 100019345.

Unauthorised reproduction prohibited. Crown Copyright Reserved

APFP References:

Security Reference: Public

OS / Grid Reference: As shown

Site name: South East Strategic Reservoir Option

Project Name: South East Strategic Reservoir Option (SESRO)

Representative Viewpoint: 26 / Thames Path, Opposite Abingdon Marina

Sheet Size: A1

Status: A1

Revision: C01

© Thames Water Utilities Ltd 2025.



EXISTING SUMMER 90° VIEW / VIEWPOINT 26

Key Plan

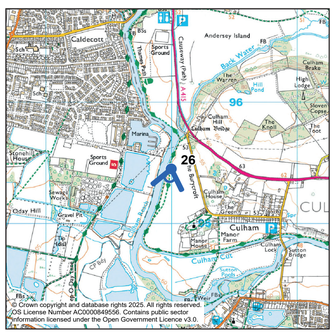

Distance from (relevant element):	0.46 km	Visualisation type	Type 1, Type 4 wireline
Direction of view:	Southwest	HFoV(°)	90
Date/time winter:	n/a	Projection	Cylindrical
Date/time summer:	19th May 2025 12:00 BST	Camera (winter)	Sony A7R V
Coordinates:	Easting 449997 / Northing 195451	Camera (summer)	Sony A7R V
Scale/enlargement factor:	n/a	Lens / lens height AGL	50mm / 1.60m
Viewing Distance:	n/a		

Disclaimer

This document has been approved for release into the public domain by Thames Water. It may be shared externally subject to any relevant disclaimer.

The draft Order Limits presented in this map book may be further refined or amended following this consultation and prior to the submission of the DCO application.

Notes

1. Where relevant, the red dotted line shows the horizonal and vertical extents of the proposed reservoir embankment or intake/outfall structure and has been positioned accurately based on 3D model information as of: 19 03 2025. No foreground masking is applied to the red dotted line and therefore, in many cases, houses and other objects which appear behind the line may actually be in front of it.
2. Images are provided at 180 degree field of view in order to show landscape context. The degree markers can be used when viewing the image digitally, to zoom in to a specific field of view as desired.
3. The position and direction of the viewpoints are illustrated on Figures 9.11 and 9.12 (Viewpoint and photomontage locations).
4. Refer to Appendix 9.6: Technical methodology: photography, visualisations and Zones of Theoretical Visibility for details of the technical methodology for producing these visualisations.
5. All dimensions in metres unless noted otherwise.
6. All levels in metres relative to Ordnance Datum Newlyn.
7. Where relevant, the colour massing visualisation provides an accurate indication of the extent of visibility of key Project components within the baseline view, showing vertical and horizontal scale and basic form, with foreground objects from the photograph placed in front of the Project, to show the extent of its visibility. However the rendering style does not aim to represent surface colours or textures accurately, and will tend to exaggerate how prominent and noticeable these components would actually be within the landscape. The colour rendering is limited to:
   - a flat green tone for elements of the Project which would have 'soft' landscape finishes (eg. grass, trees, woodland etc)
   - a white tone for elements of the Project which would have 'hard' material finishes (eg. roads, footpaths, concrete, masonry, fences, steel etc)
   - a flat blue tone for any water introduced by the Project

Copyrights

Based on the Ordnance Survey Map with the Sanction of the Controller of H.M.

Stationary Office License Number: 100019345.

Unauthorised reproduction prohibited. Crown Copyright Reserved

APFP References:

Security Reference: Public

OS / Grid Reference: As shown

Site name: South East Strategic Reservoir Option

Project Name: South East Strategic Reservoir Option (SESRO)

Representative Viewpoint: 26 / Thames Path, Opposite Abingdon Marina

Sheet Size: A1

Status: A1

Revision: C01

© Thames Water Utilities Ltd 2025.



EXISTING WINTER VIEW WITH WIRELINE / VIEWPOINT 27
VALE WAY (PEEP-O-DAY LANE) AND NCN ROUTE 5 BY THE GRAVEL PITS SOUTH OF ABINGDON MARINA



EXISTING SUMMER VIEW / VIEWPOINT 27

Key Plan

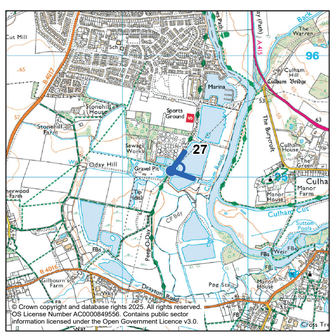

Distance from (relevant element):	3.2 km	Visualisation type	Type 1, Type 4 wireline
Direction of view:	Norththeast	HFoV(°)	180
Date/time winter:	27th February 2025 9:46 GMT	Projection	Cylindrical
Date/time summer:	15th May 2025 14:55 BST	Camera (winter)	Sony A7R V
Coordinates:	Easting 449389 / Northing 195051	Camera (summer)	Sony A7R V
Scale/enlargement factor:	n/a	Lens / lens height AGL	50mm / 1.60m
Viewing Distance:	n/a		

Disclaimer

This document has been approved for release into the public domain by Thames Water. It may be shared externally subject to any relevant disclaimer.

The draft Order Limits presented in this map book may be further refined or amended following this consultation and prior to the submission of the DCO application.

Notes

1. Where relevant, the red dotted line shows the horizonal and vertical extents of the proposed reservoir embankment or intake/outfall structure and has been positioned accurately based on 3D model information as of: 19 03 2025. No foreground masking is applied to the red dotted line and therefore, in many cases, houses and other objects which appear behind the line may actually be in front of it.
2. Images are provided at 180 degree field of view in order to show landscape context. The degree markers can be used when viewing the image digitally, to zoom in to a specific field of view as desired.
3. The position and direction of the viewpoints are illustrated on Figures 9.11 and 9.12 (Viewpoint and photomontage locations).
4. Refer to Appendix 9.6: Technical methodology: photography, visualisations and Zones of Theoretical Visibility for details of the technical methodology for producing these visualisations.
5. All dimensions in metres unless noted otherwise.
6. All levels in metres relative to Ordnance Datum Newlyn.
7. Where relevant, the colour massing visualisation provides an accurate indication of the extent of visibility of key Project components within the baseline view, showing vertical and horizontal scale and basic form, with foreground objects from the photograph placed in front of the Project, to show the extent of its visibility. However the rendering style does not aim to represent surface colours or textures accurately, and will tend to exaggerate how prominent and noticeable these components would actually be within the landscape. The colour rendering is limited to:
   - a flat green tone for elements of the Project which would have 'soft' landscape finishes (eg. grass, trees, woodland etc)
   - a white tone for elements of the Project which would have 'hard' material finishes (eg. roads, footpaths, concrete, masonry, fences, steel etc)
   - a flat blue tone for any water introduced by the Project

Copyrights

Based on the Ordnance Survey Map with the Sanction of the Controller of H.M. Stationary Office License Number: 100019345.

Unauthorised reproduction prohibited. Crown Copyright Reserved

APFP References:

Security Reference: Public

OS / Grid Reference: As shown

Site name: South East Strategic Reservoir Option

Project Name: South East Strategic Reservoir Option (SESRO)

Representative Viewpoint: 27 / Vale Way South Of Abingdon Marina

Sheet Size: A1

Status: A1

Revision: C01

© Thames Water Utilities Ltd 2025.



EXISTING WINTER 90° VIEW WITH WIRELINE / VIEWPOINT 27

Key Plan

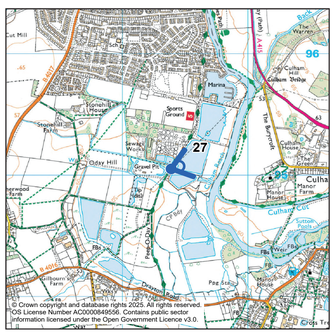
27
96
Marina
Sports Ground
Culham Bridge
Culham Lock
Culham Mill
Culham Court
Culham Manor Farm
Abbey Meadow
Abbey Hill
Thames Path
Thames Path (South)
Swinford Bridge
Swinford Meadow
Swinford Farm
Swinford Paddock
Swinford Cottages
Swinford Lock
Swinford Weir
Swinford Island
Swinford Eyot
Swinford Marsh
Swinford Pit
Swinford Pit Island
Swinford Pit Lake
Swinford Pit Marsh
Swinford Pit Meadow
Swinford Pit Wood
Swinford Pit Wood Island
Swinford Pit Wood Lake
Swinford Pit Wood Marsh
Swinford Pit Wood Meadow
Swinford Pit Wood Paddock
Swinford Pit Wood Pit
Swinford Pit Wood Pit Island
Swinford Pit Wood Pit Lake
Swinford Pit Wood Pit Marsh
Swinford Pit Wood Pit Meadow
Swinford Pit Wood Pit Paddock
Swinford Pit Wood Pit Wood
Swinford Pit Wood Pit Wood Island
Swinford Pit Wood Pit Wood Lake
Swinford Pit Wood Pit Wood Marsh
Swinford Pit Wood Pit Wood Meadow
Swinford Pit Wood Pit Wood Paddock
Swinford Pit Wood Pit Wood Pit
Swinford Pit Wood Pit Wood Pit Island
Swinford Pit Wood Pit Wood Pit Lake
Swinford Pit Wood Pit Wood Pit Marsh
Swinford Pit Wood Pit Wood Pit Meadow
Swinford Pit Wood Pit Wood Pit Paddock
Swinford Pit Wood Pit Wood Pit Wood
Swinford Pit Wood Pit Wood Pit Wood Island
Swinford Pit Wood Pit Wood Pit Wood Lake
Swinford Pit Wood Pit Wood Pit Wood Marsh
Swinford Pit Wood Pit Wood Pit Wood Meadow
Swinford Pit Wood Pit Wood Pit Wood Paddock
Swinford Pit Wood Pit Wood Pit Wood Pit
Swinford Pit Wood Pit Wood Pit Wood Pit Island
Swinford Pit Wood Pit Wood Pit Wood Pit Lake
Swinford Pit Wood Pit Wood Pit Wood Pit Marsh
Swinford Pit Wood Pit Wood Pit Wood Pit Meadow
Swinford Pit Wood Pit Wood Pit Wood Pit Paddock
Swinford Pit Wood Pit Wood Pit Wood Pit Wood
Swinford Pit Wood Pit Wood Pit Wood Pit Wood Island
Swinford Pit Wood Pit Wood Pit Wood Pit Wood Lake
Swinford Pit Wood Pit Wood Pit Wood Pit Wood Marsh
Swinford Pit Wood Pit Wood Pit Wood Pit Wood Meadow
Swinford Pit Wood Pit Wood Pit Wood Pit Wood Paddock
Swinford Pit Wood Pit Wood Pit Wood Pit Wood Pit
Swinford Pit Wood Pit Wood Pit Wood Pit Wood Pit Island
Swinford Pit Wood Pit Wood Pit Wood Pit Wood Pit Lake
Swinford Pit Wood Pit Wood Pit Wood Pit Wood Pit Marsh
Swinford Pit Wood Pit Wood Pit Wood Pit Wood Pit Meadow
Swinford Pit Wood Pit Wood Pit Wood Pit Wood Pit Paddock
Swinford Pit Wood Pit Wood Pit Wood Pit Wood Pit Wood
Swinford Pit Wood Pit Wood Pit Wood Pit Wood Pit Wood Island
Swinford Pit Wood Pit Wood Pit Wood Pit Wood Pit Wood Lake
Swinford Pit Wood Pit Wood Pit Wood Pit Wood Pit Wood Marsh
Swinford Pit Wood Pit Wood Pit Wood Pit Wood Pit Wood Meadow
Swinford Pit Wood Pit Wood Pit Wood Pit Wood Pit Wood Paddock
Swinford Pit Wood Pit Wood Pit Wood Pit Wood Pit Wood Pit
Swinford Pit Wood Pit Wood Pit Wood Pit Wood Pit Wood Pit Island
Swinford Pit Wood Pit Wood Pit Wood Pit Wood Pit Wood Pit Lake
Swinford Pit Wood Pit Wood Pit Wood Pit Wood Pit Wood Pit Marsh
Swinford Pit Wood Pit Wood Pit Wood Pit Wood Pit Wood Pit Meadow
Swinford Pit Wood Pit Wood Pit Wood Pit Wood Pit Wood Pit Paddock
Swinford Pit Wood Pit Wood Pit Wood Pit Wood Pit Wood Pit Wood
Swinford Pit Wood Pit Wood Pit Wood Pit Wood Pit Wood Pit Wood Island
Swinford Pit Wood Pit Wood Pit Wood Pit Wood Pit Wood Pit Wood Lake
Swinford Pit Wood Pit Wood Pit Wood Pit Wood Pit Wood Pit Wood Marsh
Swinford Pit Wood Pit Wood Pit Wood Pit Wood Pit Wood Pit Wood Meadow
Swinford Pit Wood Pit Wood Pit Wood Pit Wood Pit Wood Pit Wood Paddock
Swinford Pit Wood Pit Wood Pit Wood Pit Wood Pit Wood Pit Wood Pit
Swinford Pit Wood Pit Wood Pit Wood Pit Wood Pit Wood Pit Wood Pit Island
Swinford Pit Wood Pit Wood Pit Wood Pit Wood Pit Wood Pit Wood Pit Lake
Swinford Pit Wood Pit Wood Pit Wood Pit Wood Pit Wood Pit Wood Pit Marsh
Swinford Pit Wood Pit Wood Pit Wood Pit Wood Pit Wood Pit Wood Pit Meadow
Swinford Pit Wood Pit Wood Pit Wood Pit Wood Pit Wood Pit Wood Pit Paddock
Swinford Pit Wood Pit Wood Pit Wood Pit Wood Pit Wood Pit Wood Pit Wood
Swinford Pit Wood Pit Wood Pit Wood Pit Wood Pit Wood Pit Wood Pit Wood Island
Swinford Pit Wood Pit Wood Pit Wood Pit Wood Pit Wood Pit Wood Pit Wood Lake
Swinford Pit Wood Pit Wood Pit Wood Pit Wood Pit Wood Pit Wood Pit Wood Marsh
Swinford Pit Wood Pit Wood Pit Wood Pit Wood Pit Wood Pit Wood Pit Wood Meadow
Swinford Pit Wood Pit Wood Pit Wood Pit Wood Pit Wood Pit Wood Pit Wood Paddock
Swinford Pit Wood Pit Wood Pit Wood Pit Wood Pit Wood Pit Wood Pit Wood Pit
Swinford Pit Wood Pit Wood Pit Wood Pit Wood Pit Wood Pit Wood Pit Wood Pit Island
Swinford Pit Wood Pit Wood Pit Wood Pit Wood Pit Wood Pit Wood Pit Wood Pit Lake
Swinford Pit Wood Pit Wood Pit Wood Pit Wood Pit Wood Pit Wood Pit Wood Pit Marsh
Swinford Pit Wood Pit Wood Pit Wood Pit Wood Pit Wood Pit Wood Pit Wood Pit Meadow
Swinford Pit Wood Pit Wood Pit Wood Pit Wood Pit Wood Pit Wood Pit Wood Pit Paddock
Swinford Pit Wood Pit Wood Pit Wood Pit Wood Pit Wood Pit Wood Pit Wood Pit Wood
Swinford Pit Wood Pit Wood Pit Wood Pit Wood Pit Wood Pit Wood Pit Wood Pit Wood Island
Swinford Pit Wood Pit Wood Pit Wood Pit Wood Pit Wood Pit Wood Pit Wood Pit Wood Lake
Swinford Pit Wood Pit Wood Pit Wood Pit Wood Pit Wood Pit Wood Pit Wood Pit Wood Marsh
Swinford Pit Wood Pit Wood Pit Wood Pit Wood Pit Wood Pit Wood Pit Wood Pit Wood Meadow
Swinford Pit Wood Pit Wood Pit Wood Pit Wood Pit Wood Pit Wood Pit Wood Pit Wood Paddock
Swinford Pit Wood Pit Wood Pit Wood Pit Wood Pit Wood Pit Wood Pit Wood Pit Wood Pit
Swinford Pit Wood Pit Wood Pit Wood Pit Wood Pit Wood Pit Wood Pit Wood Pit Wood Pit Island
Swinford Pit Wood Pit Wood Pit Wood Pit Wood Pit Wood Pit Wood Pit Wood Pit Wood Pit Lake
Swinford Pit Wood Pit Wood Pit Wood Pit Wood Pit Wood Pit Wood Pit Wood Pit Wood Pit Marsh
Swinford Pit Wood Pit Wood Pit Wood Pit Wood Pit Wood Pit Wood Pit Wood Pit Wood Pit Meadow
Swinford Pit Wood Pit Wood Pit Wood Pit Wood Pit Wood Pit Wood Pit Wood Pit Wood Pit Paddock
Swinford Pit Wood Pit Wood Pit Wood Pit Wood Pit Wood Pit Wood Pit Wood Pit Wood Pit Wood
Swinford Pit Wood Pit Wood Pit Wood Pit Wood Pit Wood Pit Wood Pit Wood Pit Wood Pit Wood Island
Swinford Pit Wood Pit Wood Pit Wood Pit Wood Pit Wood Pit Wood Pit Wood Pit Wood Pit Wood Lake
Swinford Pit Wood Pit Wood Pit Wood Pit Wood Pit Wood Pit Wood Pit Wood Pit Wood Pit Wood Marsh
Swinford Pit Wood Pit Wood Pit Wood Pit Wood Pit Wood Pit Wood Pit Wood Pit Wood Pit Wood Meadow
Swinford Pit Wood Pit Wood Pit Wood Pit Wood Pit Wood Pit Wood Pit Wood Pit Wood Pit Wood Paddock
Swinford Pit Wood Pit Wood Pit Wood Pit Wood Pit Wood Pit Wood Pit Wood Pit Wood Pit Wood Pit
Swinford Pit Wood Pit Wood Pit Wood Pit Wood Pit Wood Pit Wood Pit Wood Pit Wood Pit Wood Pit Island
Swinford Pit Wood Pit Wood Pit Wood Pit Wood Pit Wood Pit Wood Pit Wood Pit Wood Pit Wood Pit Lake
Swinford Pit Wood Pit Wood Pit Wood Pit Wood Pit Wood Pit Wood Pit Wood Pit Wood Pit Wood Pit Marsh
Swinford Pit Wood Pit Wood Pit Wood Pit Wood Pit Wood Pit Wood Pit Wood Pit Wood Pit Wood Pit Meadow
Swinford Pit Wood Pit Wood Pit Wood Pit Wood Pit Wood Pit Wood Pit Wood Pit Wood Pit Wood Pit Paddock
Swinford Pit Wood Pit Wood Pit Wood Pit Wood Pit Wood Pit Wood Pit Wood Pit Wood Pit Wood Pit Wood
Swinford Pit Wood Pit Wood Pit Wood Pit Wood Pit Wood Pit Wood Pit Wood Pit Wood Pit Wood Pit Wood Island
Swinford Pit Wood Pit Wood Pit Wood Pit Wood Pit Wood Pit Wood Pit Wood Pit Wood Pit Wood Pit Wood Lake
Swinford Pit Wood Pit Wood Pit Wood Pit Wood Pit Wood Pit Wood Pit Wood Pit Wood Pit Wood Pit Wood Marsh
Swinford Pit Wood Pit Wood Pit Wood Pit Wood Pit Wood Pit Wood Pit Wood Pit Wood Pit Wood Pit Wood Meadow
Swinford Pit Wood Pit Wood Pit Wood Pit Wood Pit Wood Pit Wood Pit Wood Pit Wood Pit Wood Pit Wood Paddock
Swinford Pit Wood Pit Wood Pit Wood Pit Wood Pit Wood Pit Wood Pit Wood Pit Wood Pit Wood Pit Wood Pit
Swinford Pit Wood Pit Wood Pit Wood Pit Wood Pit Wood Pit Wood Pit Wood Pit Wood Pit Wood Pit Wood Pit Island
Swinford Pit Wood Pit Wood Pit Wood Pit Wood Pit Wood Pit Wood Pit Wood Pit Wood Pit Wood Pit Wood Pit Lake
Swinford Pit Wood Pit Wood Pit Wood Pit Wood Pit Wood Pit Wood Pit Wood Pit Wood Pit Wood Pit Wood Pit Marsh
Swinford Pit Wood Pit Wood Pit Wood Pit Wood Pit Wood Pit Wood Pit Wood Pit Wood Pit Wood Pit Wood Pit Meadow
Swinford Pit Wood Pit Wood Pit Wood Pit Wood Pit Wood Pit Wood Pit Wood Pit Wood Pit Wood Pit Wood Pit Paddock
Swinford Pit Wood Pit Wood Pit Wood Pit Wood Pit Wood Pit Wood Pit Wood Pit Wood Pit Wood Pit Wood Pit Wood
Swinford Pit Wood Pit Wood Pit Wood Pit Wood Pit Wood Pit Wood Pit Wood Pit Wood Pit Wood Pit Wood Pit Wood Island
Swinford Pit Wood Pit Wood Pit Wood Pit Wood Pit Wood Pit Wood Pit Wood Pit Wood Pit Wood Pit Wood Pit Wood Lake
Swinford Pit Wood Pit Wood Pit Wood Pit Wood Pit Wood Pit Wood Pit Wood Pit Wood Pit Wood Pit Wood Pit Wood Marsh
Swinford Pit Wood Pit Wood Pit Wood Pit Wood Pit Wood Pit Wood Pit Wood Pit Wood Pit Wood Pit Wood Pit Wood Meadow
Swinford Pit Wood Pit Wood Pit Wood Pit Wood Pit Wood Pit Wood Pit Wood Pit Wood Pit Wood Pit Wood Pit Wood Paddock
Swinford Pit Wood Pit Wood Pit Wood Pit Wood Pit Wood Pit Wood Pit Wood Pit Wood Pit Wood Pit Wood Pit Wood Pit
Swinford Pit Wood Pit Wood Pit Wood Pit Wood Pit Wood Pit Wood Pit Wood Pit Wood Pit Wood Pit Wood Pit Wood Pit Island
Swinford Pit Wood Pit Wood Pit Wood Pit Wood Pit Wood Pit Wood Pit Wood Pit Wood Pit Wood Pit Wood Pit Wood Pit Lake
Swinford Pit Wood Pit Wood Pit Wood Pit Wood Pit Wood Pit Wood Pit Wood Pit Wood Pit Wood Pit Wood Pit Wood Pit Marsh
Swinford Pit Wood Pit Wood Pit Wood Pit Wood Pit Wood Pit Wood Pit Wood Pit Wood Pit Wood Pit Wood Pit Wood Pit Meadow
Swinford Pit Wood Pit Wood Pit Wood Pit Wood Pit Wood Pit Wood Pit Wood Pit Wood Pit Wood Pit Wood Pit Wood Pit Paddock
Swinford Pit Wood Pit Wood Pit Wood Pit Wood Pit Wood Pit Wood Pit Wood Pit Wood Pit Wood Pit Wood Pit Wood Pit Wood
Swinford Pit Wood Pit Wood Pit Wood Pit Wood Pit Wood Pit Wood Pit Wood Pit Wood Pit Wood Pit Wood Pit Wood Pit Wood Island
Swinford Pit Wood Pit Wood Pit Wood Pit Wood Pit Wood Pit Wood Pit Wood Pit Wood Pit Wood Pit Wood Pit Wood Pit Wood Lake
Swinford Pit Wood Pit Wood Pit Wood Pit Wood Pit Wood Pit Wood Pit Wood Pit Wood Pit Wood Pit Wood Pit Wood Pit Wood Marsh
Swinford Pit Wood Pit Wood Pit Wood Pit Wood Pit Wood Pit Wood Pit Wood Pit Wood Pit Wood Pit Wood Pit Wood Pit Wood Meadow
Swinford Pit Wood Pit Wood Pit Wood Pit Wood Pit Wood Pit Wood Pit Wood Pit Wood Pit Wood Pit Wood Pit Wood Pit Wood Paddock
Swinford Pit Wood Pit Wood Pit Wood Pit Wood Pit Wood Pit Wood Pit Wood Pit Wood Pit Wood Pit Wood Pit Wood Pit Wood Pit
Swinford Pit Wood Pit Wood Pit Wood Pit Wood Pit Wood Pit Wood Pit Wood Pit Wood Pit Wood Pit Wood Pit Wood Pit Wood Pit Island
Swinford Pit Wood Pit Wood Pit Wood Pit Wood Pit Wood Pit Wood Pit Wood Pit Wood Pit Wood Pit Wood Pit Wood Pit Wood Pit Lake
Swinford Pit Wood Pit Wood Pit Wood Pit Wood Pit Wood Pit Wood Pit Wood Pit Wood Pit Wood Pit Wood Pit Wood Pit Wood Pit Marsh
Swinford Pit Wood Pit Wood Pit Wood Pit Wood Pit Wood Pit Wood Pit Wood Pit Wood Pit Wood Pit Wood Pit Wood Pit Wood Pit Meadow
Swinford Pit Wood Pit Wood Pit Wood Pit Wood Pit Wood Pit Wood Pit Wood Pit Wood Pit Wood Pit Wood Pit Wood Pit Wood Pit Paddock
Swinford Pit Wood Pit Wood Pit Wood Pit Wood Pit Wood Pit Wood Pit Wood Pit Wood Pit Wood Pit Wood Pit Wood Pit Wood Pit Wood
Swinford Pit Wood Pit Wood Pit Wood Pit Wood Pit Wood Pit Wood Pit Wood Pit Wood Pit Wood Pit Wood Pit Wood Pit Wood Pit Wood Island
Swinford Pit Wood Pit Wood Pit Wood Pit Wood Pit Wood Pit Wood Pit Wood Pit Wood Pit Wood Pit Wood Pit Wood Pit Wood Pit Wood Lake
Swinford Pit Wood Pit Wood Pit Wood Pit Wood Pit Wood Pit Wood Pit Wood Pit Wood Pit Wood Pit Wood Pit Wood Pit Wood Pit Wood Marsh
Swinford Pit Wood Pit Wood Pit Wood Pit Wood Pit Wood Pit Wood Pit Wood Pit Wood Pit Wood Pit Wood Pit Wood Pit Wood Pit Wood Meadow
Swinford Pit Wood Pit Wood Pit Wood Pit Wood Pit Wood Pit Wood Pit Wood Pit Wood Pit Wood Pit Wood Pit Wood Pit Wood Pit Wood Paddock
Swinford Pit Wood Pit Wood Pit Wood Pit Wood Pit Wood Pit Wood Pit Wood Pit Wood Pit Wood Pit Wood Pit Wood Pit Wood Pit Wood Pit
Swinford Pit Wood Pit Wood Pit Wood Pit Wood Pit Wood Pit Wood Pit Wood Pit Wood Pit Wood Pit Wood Pit Wood Pit Wood Pit Wood Pit Island
Swinford Pit Wood Pit Wood Pit Wood Pit Wood Pit Wood Pit Wood Pit Wood Pit Wood Pit Wood Pit Wood Pit Wood Pit Wood Pit Wood Pit Lake
Swinford Pit Wood Pit Wood Pit Wood Pit Wood Pit Wood Pit Wood Pit Wood Pit Wood Pit Wood Pit Wood Pit Wood Pit Wood Pit Wood Pit Marsh
Swinford Pit Wood Pit Wood Pit Wood Pit Wood Pit Wood Pit Wood Pit Wood Pit Wood Pit Wood Pit Wood Pit Wood Pit Wood Pit Wood Pit Meadow
Swinford Pit Wood Pit Wood Pit Wood Pit Wood Pit Wood Pit Wood Pit Wood Pit Wood Pit Wood Pit Wood Pit Wood Pit Wood Pit Wood Pit Paddock
Swinford Pit Wood Pit Wood Pit Wood Pit Wood Pit Wood Pit Wood Pit Wood Pit Wood Pit Wood Pit Wood Pit Wood Pit Wood Pit Wood Pit Wood
Swinford Pit Wood Pit Wood Pit Wood Pit Wood Pit Wood Pit Wood Pit Wood Pit Wood Pit Wood Pit Wood Pit Wood Pit Wood Pit Wood Pit Wood Island
Swinford Pit Wood Pit Wood Pit Wood Pit Wood Pit Wood Pit Wood Pit Wood Pit Wood Pit Wood Pit Wood Pit Wood Pit Wood Pit Wood Pit Wood Lake
Swinford Pit Wood Pit Wood Pit Wood Pit Wood Pit Wood Pit Wood Pit Wood Pit Wood Pit Wood Pit Wood Pit Wood Pit Wood Pit Wood Pit Wood Marsh
Swinford Pit Wood Pit Wood Pit Wood Pit Wood Pit Wood Pit Wood Pit Wood Pit Wood Pit Wood Pit Wood Pit Wood Pit Wood Pit Wood Pit Wood Meadow
Swinford Pit Wood Pit Wood Pit Wood Pit Wood Pit Wood Pit Wood Pit Wood Pit Wood Pit Wood Pit Wood Pit Wood Pit Wood Pit Wood Pit Wood Paddock
Swinford Pit Wood Pit Wood Pit Wood Pit Wood Pit Wood Pit Wood Pit Wood Pit Wood Pit Wood Pit Wood Pit Wood Pit Wood Pit Wood Pit Wood Pit



EXISTING SUMMER 90° VIEW / VIEWPOINT 27

Key Plan

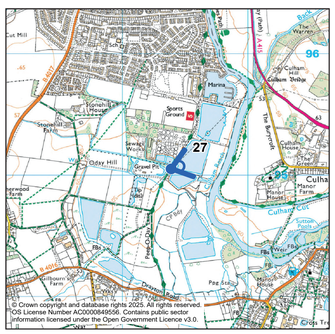
27
96
Marina
Sports Ground
Culham Bridge
Culham Lock
Culham Mill
Culham Court
Culham Manor Farm
Culham Court Meadow
Culham Court Lock
Clifton Hampden Bridge
Clifton Hampden
Oday Hill
Gravel Pit
Gravel Pits
Sewage Works
Sewage Works (Disused)
Thrupp Farm
Thrupp
Abingdon Marina
Abingdon Lock
Abingdon Bridge
Abingdon Wharf
Abingdon Wharf Footbridge
Abingdon Wharf Footbridge (Disused)
Abingdon Wharf Footbridge (Footbridge)
Abingdon Wharf Footbridge (Pedestrian Bridge)
Abingdon Wharf Footbridge (Pedestrian Crossing)
Abingdon Wharf Footbridge (Pedestrian Footbridge)
Abingdon Wharf Footbridge (Pedestrian Path)
Abingdon Wharf Footbridge (Pedestrian Walkway)
Abingdon Wharf Footbridge (Pedestrian Walkway Bridge)
Abingdon Wharf Footbridge (Pedestrian Walkway Footbridge)
Abingdon Wharf Footbridge (Pedestrian Walkway Footbridge (Disused))
Abingdon Wharf Footbridge (Pedestrian Walkway Footbridge (Footbridge))
Abingdon Wharf Footbridge (Pedestrian Walkway Footbridge (Pedestrian Bridge))
Abingdon Wharf Footbridge (Pedestrian Walkway Footbridge (Pedestrian Crossing))
Abingdon Wharf Footbridge (Pedestrian Walkway Footbridge (Pedestrian Footbridge))
Abingdon Wharf Footbridge (Pedestrian Walkway Footbridge (Pedestrian Path))
Abingdon Wharf Footbridge (Pedestrian Walkway Footbridge (Pedestrian Walkway))
Abingdon Wharf Footbridge (Pedestrian Walkway Footbridge (Pedestrian Walkway Bridge))
Abingdon Wharf Footbridge (Pedestrian Walkway Footbridge (Pedestrian Walkway Footbridge))
Abingdon Wharf Footbridge (Pedestrian Walkway Footbridge (Pedestrian Walkway Footbridge (Disused)))
Abingdon Wharf Footbridge (Pedestrian Walkway Footbridge (Pedestrian Walkway Footbridge (Footbridge)))
Abingdon Wharf Footbridge (Pedestrian Walkway Footbridge (Pedestrian Walkway Footbridge (Pedestrian Bridge)))
Abingdon Wharf Footbridge (Pedestrian Walkway Footbridge (Pedestrian Walkway Footbridge (Pedestrian Crossing)))
Abingdon Wharf Footbridge (Pedestrian Walkway Footbridge (Pedestrian Walkway Footbridge (Pedestrian Footbridge)))
Abingdon Wharf Footbridge (Pedestrian Walkway Footbridge (Pedestrian Walkway Footbridge (Pedestrian Path)))
Abingdon Wharf Footbridge (Pedestrian Walkway Footbridge (Pedestrian Walkway Footbridge (Pedestrian Walkway)))
Abingdon Wharf Footbridge (Pedestrian Walkway Footbridge (Pedestrian Walkway Footbridge (Pedestrian Walkway Bridge)))
Abingdon Wharf Footbridge (Pedestrian Walkway Footbridge (Pedestrian Walkway Footbridge (Pedestrian Walkway Footbridge)))
Abingdon Wharf Footbridge (Pedestrian Walkway Footbridge (Pedestrian Walkway Footbridge (Pedestrian Walkway Footbridge (Disused))))
Abingdon Wharf Footbridge (Pedestrian Walkway Footbridge (Pedestrian Walkway Footbridge (Pedestrian Walkway Footbridge (Footbridge))))
Abingdon Wharf Footbridge (Pedestrian Walkway Footbridge (Pedestrian Walkway Footbridge (Pedestrian Walkway Footbridge (Pedestrian Bridge))))
Abingdon Wharf Footbridge (Pedestrian Walkway Footbridge (Pedestrian Walkway Footbridge (Pedestrian Walkway Footbridge (Pedestrian Crossing))))
Abingdon Wharf Footbridge (Pedestrian Walkway Footbridge (Pedestrian Walkway Footbridge (Pedestrian Walkway Footbridge (Pedestrian Footbridge)))
Abingdon Wharf Footbridge (Pedestrian Walkway Footbridge (Pedestrian Walkway Footbridge (Pedestrian Walkway Footbridge (Pedestrian Path))))
Abingdon Wharf Footbridge (Pedestrian Walkway Footbridge (Pedestrian Walkway Footbridge (Pedestrian Walkway Footbridge (Pedestrian Walkway)))
Abingdon Wharf Footbridge (Pedestrian Walkway Footbridge (Pedestrian Walkway Footbridge (Pedestrian Walkway Footbridge (Pedestrian Walkway Bridge))))
Abingdon Wharf Footbridge (Pedestrian Walkway Footbridge (Pedestrian Walkway Footbridge (Pedestrian Walkway Footbridge (Pedestrian Walkway Footbridge)))
Abingdon Wharf Footbridge (Pedestrian Walkway Footbridge (Pedestrian Walkway Footbridge (Pedestrian Walkway Footbridge (Pedestrian Walkway Footbridge (Disused)))))
Abingdon Wharf Footbridge (Pedestrian Walkway Footbridge (Pedestrian Walkway Footbridge (Pedestrian Walkway Footbridge (Pedestrian Walkway Footbridge (Footbridge)))))
Abingdon Wharf Footbridge (Pedestrian Walkway Footbridge (Pedestrian Walkway Footbridge (Pedestrian Walkway Footbridge (Pedestrian Walkway Footbridge (Pedestrian Bridge)))))
Abingdon Wharf Footbridge (Pedestrian Walkway Footbridge (Pedestrian Walkway Footbridge (Pedestrian Walkway Footbridge (Pedestrian Walkway Footbridge (Pedestrian Crossing)))))
Abingdon Wharf Footbridge (Pedestrian Walkway Footbridge (Pedestrian Walkway Footbridge (Pedestrian Walkway Footbridge (Pedestrian Walkway Footbridge (Pedestrian Footbridge))))
Abingdon Wharf Footbridge (Pedestrian Walkway Footbridge (Pedestrian Walkway Footbridge (Pedestrian Walkway Footbridge (Pedestrian Walkway Footbridge (Pedestrian Path)))))
Abingdon Wharf Footbridge (Pedestrian Walkway Footbridge (Pedestrian Walkway Footbridge (Pedestrian Walkway Footbridge (Pedestrian Walkway Footbridge (Pedestrian Walkway))))
Abingdon Wharf Footbridge (Pedestrian Walkway Footbridge (Pedestrian Walkway Footbridge (Pedestrian Walkway Footbridge (Pedestrian Walkway Footbridge (Pedestrian Walkway Bridge)))))
Abingdon Wharf Footbridge (Pedestrian Walkway Footbridge (Pedestrian Walkway Footbridge (Pedestrian Walkway Footbridge (Pedestrian Walkway Footbridge (Pedestrian Walkway Footbridge))))
Abingdon Wharf Footbridge (Pedestrian Walkway Footbridge (Pedestrian Walkway Footbridge (Pedestrian Walkway Footbridge (Pedestrian Walkway Footbridge (Pedestrian Walkway Footbridge (Disused)))))
Abingdon Wharf Footbridge (Pedestrian Walkway Footbridge (Pedestrian Walkway Footbridge (Pedestrian Walkway Footbridge (Pedestrian Walkway Footbridge (Pedestrian Walkway Footbridge (Footbridge)))))
Abingdon Wharf Footbridge (Pedestrian Walkway Footbridge (Pedestrian Walkway Footbridge (Pedestrian Walkway Footbridge (Pedestrian Walkway Footbridge (Pedestrian Walkway Footbridge (Pedestrian Bridge)))))
Abingdon Wharf Footbridge (Pedestrian Walkway Footbridge (Pedestrian Walkway Footbridge (Pedestrian Walkway Footbridge (Pedestrian Walkway Footbridge (Pedestrian Walkway Footbridge (Pedestrian Crossing)))))
Abingdon Wharf Footbridge (Pedestrian Walkway Footbridge (Pedestrian Walkway Footbridge (Pedestrian Walkway Footbridge (Pedestrian Walkway Footbridge (Pedestrian Walkway Footbridge (Pedestrian Footbridge))))
Abingdon Wharf Footbridge (Pedestrian Walkway Footbridge (Pedestrian Walkway Footbridge (Pedestrian Walkway Footbridge (Pedestrian Walkway Footbridge (Pedestrian Walkway Footbridge (Pedestrian Path)))))
Abingdon Wharf Footbridge (Pedestrian Walkway Footbridge (Pedestrian Walkway Footbridge (Pedestrian Walkway Footbridge (Pedestrian Walkway Footbridge (Pedestrian Walkway Footbridge (Pedestrian Walkway))))
Abingdon Wharf Footbridge (Pedestrian Walkway Footbridge (Pedestrian Walkway Footbridge (Pedestrian Walkway Footbridge (Pedestrian Walkway Footbridge (Pedestrian Walkway Footbridge (Pedestrian Walkway Bridge)))))
Abingdon Wharf Footbridge (Pedestrian Walkway Footbridge (Pedestrian Walkway Footbridge (Pedestrian Walkway Footbridge (Pedestrian Walkway Footbridge (Pedestrian Walkway Footbridge (Pedestrian Walkway Footbridge))))
Abingdon Wharf Footbridge (Pedestrian Walkway Footbridge (Pedestrian Walkway Footbridge (Pedestrian Walkway Footbridge (Pedestrian Walkway Footbridge (Pedestrian Walkway Footbridge (Pedestrian Walkway Footbridge (Disused)))))
Abingdon Wharf Footbridge (Pedestrian Walkway Footbridge (Pedestrian Walkway Footbridge (Pedestrian Walkway Footbridge (Pedestrian Walkway Footbridge (Pedestrian Walkway Footbridge (Pedestrian Walkway Footbridge (Footbridge)))))
Abingdon Wharf Footbridge (Pedestrian Walkway Footbridge (Pedestrian Walkway Footbridge (Pedestrian Walkway Footbridge (Pedestrian Walkway Footbridge (Pedestrian Walkway Footbridge (Pedestrian Walkway Footbridge (Pedestrian Bridge)))))
Abingdon Wharf Footbridge (Pedestrian Walkway Footbridge (Pedestrian Walkway Footbridge (Pedestrian Walkway Footbridge (Pedestrian Walkway Footbridge (Pedestrian Walkway Footbridge (Pedestrian Walkway Footbridge (Pedestrian Crossing)))))
Abingdon Wharf Footbridge (Pedestrian Walkway Footbridge (Pedestrian Walkway Footbridge (Pedestrian Walkway Footbridge (Pedestrian Walkway Footbridge (Pedestrian Walkway Footbridge (Pedestrian Walkway Footbridge (Pedestrian Footbridge))))
Abingdon Wharf Footbridge (Pedestrian Walkway Footbridge (Pedestrian Walkway Footbridge (Pedestrian Walkway Footbridge (Pedestrian Walkway Footbridge (Pedestrian Walkway Footbridge (Pedestrian Walkway Footbridge (Pedestrian Path)))))
Abingdon Wharf Footbridge (Pedestrian Walkway Footbridge (Pedestrian Walkway Footbridge (Pedestrian Walkway Footbridge (Pedestrian Walkway Footbridge (Pedestrian Walkway Footbridge (Pedestrian Walkway Footbridge (Pedestrian Walkway))))
Abingdon Wharf Footbridge (Pedestrian Walkway Footbridge (Pedestrian Walkway Footbridge (Pedestrian Walkway Footbridge (Pedestrian Walkway Footbridge (Pedestrian Walkway Footbridge (Pedestrian Walkway Footbridge (Pedestrian Walkway Bridge)))))
Abingdon Wharf Footbridge (Pedestrian Walkway Footbridge (Pedestrian Walkway Footbridge (Pedestrian Walkway Footbridge (Pedestrian Walkway Footbridge (Pedestrian Walkway Footbridge (Pedestrian Walkway Footbridge (Pedestrian Walkway Footbridge))))
Abingdon Wharf Footbridge (Pedestrian Walkway Footbridge (Pedestrian Walkway Footbridge (Pedestrian Walkway Footbridge (Pedestrian Walkway Footbridge (Pedestrian Walkway Footbridge (Pedestrian Walkway Footbridge (Pedestrian Walkway Footbridge (Disused)))))
Abingdon Wharf Footbridge (Pedestrian Walkway Footbridge (Pedestrian Walkway Footbridge (Pedestrian Walkway Footbridge (Pedestrian Walkway Footbridge (Pedestrian Walkway Footbridge (Pedestrian Walkway Footbridge (Pedestrian Walkway Footbridge (Footbridge)))))
Abingdon Wharf Footbridge (Pedestrian Walkway Footbridge (Pedestrian Walkway Footbridge (Pedestrian Walkway Footbridge (Pedestrian Walkway Footbridge (Pedestrian Walkway Footbridge (Pedestrian Walkway Footbridge (Pedestrian Walkway Footbridge (Pedestrian Bridge)))))
Abingdon Wharf Footbridge (Pedestrian Walkway Footbridge (Pedestrian Walkway Footbridge (Pedestrian Walkway Footbridge (Pedestrian Walkway Footbridge (Pedestrian Walkway Footbridge (Pedestrian Walkway Footbridge (Pedestrian Walkway Footbridge (Pedestrian Crossing)))))
Abingdon Wharf Footbridge (Pedestrian Walkway Footbridge (Pedestrian Walkway Footbridge (Pedestrian Walkway Footbridge (Pedestrian Walkway Footbridge (Pedestrian Walkway Footbridge (Pedestrian Walkway Footbridge (Pedestrian Walkway Footbridge (Pedestrian Footbridge))))
Abingdon Wharf Footbridge (Pedestrian Walkway Footbridge (Pedestrian Walkway Footbridge (Pedestrian Walkway Footbridge (Pedestrian Walkway Footbridge (Pedestrian Walkway Footbridge (Pedestrian Walkway Footbridge (Pedestrian Walkway Footbridge (Pedestrian Path)))))
Abingdon Wharf Footbridge (Pedestrian Walkway Footbridge (Pedestrian Walkway Footbridge (Pedestrian Walkway Footbridge (Pedestrian Walkway Footbridge (Pedestrian Walkway Footbridge (Pedestrian Walkway Footbridge (Pedestrian Walkway Footbridge (Pedestrian Walkway))))
Abingdon Wharf Footbridge (Pedestrian Walkway Footbridge (Pedestrian Walkway Footbridge (Pedestrian Walkway Footbridge (Pedestrian Walkway Footbridge (Pedestrian Walkway Footbridge (Pedestrian Walkway Footbridge (Pedestrian Walkway Footbridge (Pedestrian Walkway Bridge)))))
Abingdon Wharf Footbridge (Pedestrian Walkway Footbridge (Pedestrian Walkway Footbridge (Pedestrian Walkway Footbridge (Pedestrian Walkway Footbridge (Pedestrian Walkway Footbridge (Pedestrian Walkway Footbridge (Pedestrian Walkway Footbridge (Pedestrian Walkway Footbridge))))
Abingdon Wharf Footbridge (Pedestrian Walkway Footbridge (Pedestrian Walkway Footbridge (Pedestrian Walkway Footbridge (Pedestrian Walkway Footbridge (Pedestrian Walkway Footbridge (Pedestrian Walkway Footbridge (Pedestrian Walkway Footbridge (Pedestrian Walkway Footbridge (Disused)))))
Abingdon Wharf Footbridge (Pedestrian Walkway Footbridge (Pedestrian Walkway Footbridge (Pedestrian Walkway Footbridge (Pedestrian Walkway Footbridge (Pedestrian Walkway Footbridge (Pedestrian Walkway Footbridge (Pedestrian Walkway Footbridge (Pedestrian Walkway Footbridge (Footbridge)))))
Abingdon Wharf Footbridge (Pedestrian Walkway Footbridge (Pedestrian Walkway Footbridge (Pedestrian Walkway Footbridge (Pedestrian Walkway Footbridge (Pedestrian Walkway Footbridge (Pedestrian Walkway Footbridge (Pedestrian Walkway Footbridge (Pedestrian Walkway Footbridge (Pedestrian Bridge)))))
Abingdon Wharf Footbridge (Pedestrian Walkway Footbridge (Pedestrian Walkway Footbridge (Pedestrian Walkway Footbridge (Pedestrian Walkway Footbridge (Pedestrian Walkway Footbridge (Pedestrian Walkway Footbridge (Pedestrian Walkway Footbridge (Pedestrian Walkway Footbridge (Pedestrian Crossing)))))
Abingdon Wharf Footbridge (Pedestrian Walkway Footbridge (Pedestrian Walkway Footbridge (Pedestrian Walkway Footbridge (Pedestrian Walkway Footbridge (Pedestrian Walkway Footbridge (Pedestrian Walkway Footbridge (Pedestrian Walkway Footbridge (Pedestrian Walkway Footbridge (Pedestrian Footbridge))))
Abingdon Wharf Footbridge (Pedestrian Walkway Footbridge (Pedestrian Walkway Footbridge (Pedestrian Walkway Footbridge (Pedestrian Walkway Footbridge (Pedestrian Walkway Footbridge (Pedestrian Walkway Footbridge (Pedestrian Walkway Footbridge (Pedestrian Walkway Footbridge (Pedestrian Path)))))
Abingdon Wharf Footbridge (Pedestrian Walkway Footbridge (Pedestrian Walkway Footbridge (Pedestrian Walkway Footbridge (Pedestrian Walkway Footbridge (Pedestrian Walkway Footbridge (Pedestrian Walkway Footbridge (Pedestrian Walkway Footbridge (Pedestrian Walkway Footbridge (Pedestrian Walkway))))
Abingdon Wharf Footbridge (Pedestrian Walkway Footbridge (Pedestrian Walkway Footbridge (Pedestrian Walkway Footbridge (Pedestrian Walkway Footbridge (Pedestrian Walkway Footbridge (Pedestrian Walkway Footbridge (Pedestrian Walkway Footbridge (Pedestrian Walkway Footbridge (Pedestrian Walkway Bridge)))))
Abingdon Wharf Footbridge (Pedestrian Walkway



EXISTING WINTER VIEW WITH WIRELINE / VIEWPOINT 28
VALE WAY (PEEP-O-DAY LANE) AND NCN ROUTE 5 - SOUTH



EXISTING SUMMER VIEW / VIEWPOINT 28

Key Plan

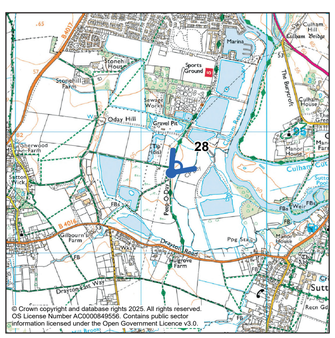

Distance from (relevant element):	2.9 km	Visualisation type	Type 1, Type 4 wireline
Direction of view:	North	HFoV(°)	180
Date/time winter:	18th March 2025 13:25 GMT	Projection	Cylindrical
Date/time summer:	15th May 2025 12:05 BST	Camera (winter)	Sony A7R V
Coordinates:	Easting 449240 / Northing 194660	Camera (summer)	Sony A7R V
Scale/enlargement factor:	n/a	Lens / lens height AGL	50mm / 1.60m
Viewing Distance:	n/a		

Disclaimer

This document has been approved for release into the public domain by Thames Water. It may be shared externally subject to any relevant disclaimer.

The draft Order Limits presented in this map book may be further refined or amended following this consultation and prior to the submission of the DCO application.

Notes

1. Where relevant, the red dotted line shows the horizonal and vertical extents of the proposed reservoir embankment or intake/outfall structure and has been positioned accurately based on 3D model information as of: 19 03 2025. No foreground masking is applied to the red dotted line and therefore, in many cases, houses and other objects which appear behind the line may actually be in front of it.
2. Images are provided at 180 degree field of view in order to show landscape context. The degree markers can be used when viewing the image digitally, to zoom in to a specific field of view as desired.
3. The position and direction of the viewpoints are illustrated on Figures 9.11 and 9.12 (Viewpoint and photomontage locations).
4. Refer to Appendix 9.6: Technical methodology: photography, visualisations and Zones of Theoretical Visibility for details of the technical methodology for producing these visualisations.
5. All dimensions in metres unless noted otherwise.
6. All levels in metres relative to Ordnance Datum Newlyn.
7. Where relevant, the colour massing visualisation provides an accurate indication of the extent of visibility of key Project components within the baseline view, showing vertical and horizontal scale and basic form, with foreground objects from the photograph placed in front of the Project, to show the extent of its visibility. However the rendering style does not aim to represent surface colours or textures accurately, and will tend to exaggerate how prominent and noticeable these components would actually be within the landscape. The colour rendering is limited to:
   - a flat green tone for elements of the Project which would have 'soft' landscape finishes (eg. grass, trees, woodland etc)
   - a white tone for elements of the Project which would have 'hard' material finishes (eg. roads, footpaths, concrete, masonry, fences, steel etc)
   - a flat blue tone for any water introduced by the Project

Copyrights

Based on the Ordnance Survey Map with the Sanction of the Controller of H.M.

Stationary Office License Number: 100019345.

Unauthorised reproduction prohibited. Crown Copyright Reserved

APFP References:

Security Reference: Public

OS / Grid Reference: As shown

Site name: South East Strategic Reservoir Option

Project Name: South East Strategic Reservoir Option (SESRO)

Representative Viewpoint: 28 / Vale Way (Peep-O-Day Lane) And Ncn 5 - South

Sheet Size: A1

Status: A1

Revision: C01

© Thames Water Utilities Ltd 2025.



EXISTING WINTER 90° VIEW WITH WIRELINE / VIEWPOINT 28

Key Plan

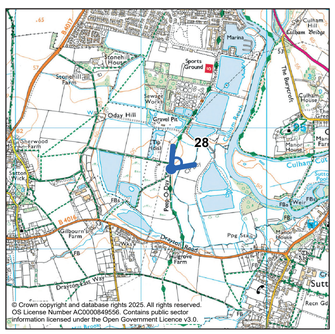

Distance from (relevant element):	2.9 km	Visualisation type	Type 1, Type 4 wireline
Direction of view:	North	HFoV(°)	90
Date/time winter:	18th March 2025 13:25 GMT	Projection	Cylindrical
Date/time summer:	n/a	Camera (winter)	Sony A7R V
Coordinates:	Easting 449240 / Northing 194660	Camera (summer)	Sony A7R V
Scale/enlargement factor:	n/a	Lens / lens height AGL	50mm / 1.60m
Viewing Distance:	n/a		

Disclaimer

This document has been approved for release into the public domain by Thames Water. It may be shared externally subject to any relevant disclaimer.

The draft Order Limits presented in this map book may be further refined or amended following this consultation and prior to the submission of the DCO application.

Notes

1. Where relevant, the red dotted line shows the horizonal and vertical extents of the proposed reservoir embankment or intake/outfall structure and has been positioned accurately based on 3D model information as of: 19 03 2025. No foreground masking is applied to the red dotted line and therefore, in many cases, houses and other objects which appear behind the line may actually be in front of it.
2. Images are provided at 180 degree field of view in order to show landscape context. The degree markers can be used when viewing the image digitally, to zoom in to a specific field of view as desired.
3. The position and direction of the viewpoints are illustrated on Figures 9.11 and 9.12 (Viewpoint and photomontage locations).
4. Refer to Appendix 9.6: Technical methodology: photography, visualisations and Zones of Theoretical Visibility for details of the technical methodology for producing these visualisations.
5. All dimensions in metres unless noted otherwise.
6. All levels in metres relative to Ordnance Datum Newlyn.
7. Where relevant, the colour massing visualisation provides an accurate indication of the extent of visibility of key Project components within the baseline view, showing vertical and horizontal scale and basic form, with foreground objects from the photograph placed in front of the Project, to show the extent of its visibility. However the rendering style does not aim to represent surface colours or textures accurately, and will tend to exaggerate how prominent and noticeable these components would actually be within the landscape. The colour rendering is limited to:
   - a flat green tone for elements of the Project which would have 'soft' landscape finishes (eg. grass, trees, woodland etc)
   - a white tone for elements of the Project which would have 'hard' material finishes (eg. roads, footpaths, concrete, masonry, fences, steel etc)
   - a flat blue tone for any water introduced by the Project

Copyrights

Based on the Ordnance Survey Map with the Sanction of the Controller of H.M. Stationary Office License Number: 100019345.

Unauthorised reproduction prohibited. Crown Copyright Reserved

APFP References:

Security Reference: Public

OS / Grid Reference: As shown

Site name: South East Strategic Reservoir Option

Project Name: South East Strategic Reservoir Option (SESRO)

Representative Viewpoint: 28 / Vale Way (Peep-O-Day Lane) And Ncn 5 - South

Sheet Size: A1

Status: A1

Revision: C01

© Thames Water Utilities Ltd 2025.



EXISTING SUMMER 90° VIEW / VIEWPOINT 28

Key Plan

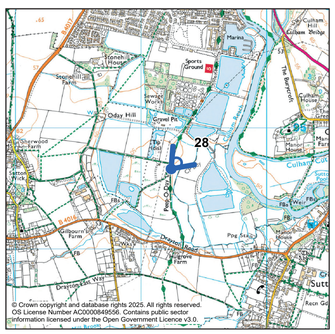
28
Odsey Hill
Gowel Pit
Pond
Sports Ground
Marina
Cutlers House
Culham Bridge
Culham Cut
Thames
Pond
Pond
Pond



EXISTING WINTER VIEW WITH WIRELINE / VIEWPOINT 29
PUBLIC RIGHT OF WAY WEST OF DRAYTON



EXISTING SUMMER VIEW / VIEWPOINT 29

Key Plan

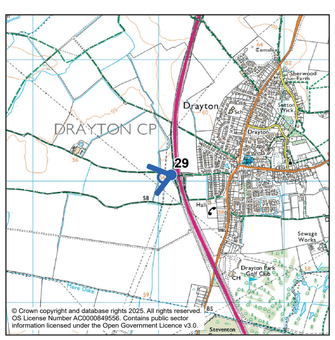

Distance from (relevant element):	0.7 km	Visualisation type	Type 1, Type 4 wireline
Direction of view:	West	HFoV(°)	180
Date/time winter:	26th February 2025 15:34 GMT	Projection	Cylindrical
Date/time summer:	10th June 2025 14:40 BST	Camera (winter)	Sony A7R V
Coordinates:	Easting 447101 / Northing 194051	Camera (summer)	Sony A7R V
Scale/enlargement factor:	n/a	Lens / lens height AGL	50mm / 1.60m
Viewing Distance:	n/a		

Disclaimer

This document has been approved for release into the public domain by Thames Water. It may be shared externally subject to any relevant disclaimer.

The draft Order Limits presented in this map book may be further refined or amended following this consultation and prior to the submission of the DCO application.

Notes

1. Where relevant, the red dotted line shows the horizonal and vertical extents of the proposed reservoir embankment or intake/outfall structure and has been positioned accurately based on 3D model information as of: 19 03 2025. No foreground masking is applied to the red dotted line and therefore, in many cases, houses and other objects which appear behind the line may actually be in front of it.
2. Images are provided at 180 degree field of view in order to show landscape context. The degree markers can be used when viewing the image digitally, to zoom in to a specific field of view as desired.
3. The position and direction of the viewpoints are illustrated on Figures 9.11 and 9.12 (Viewpoint and photomontage locations).
4. Refer to Appendix 9.6: Technical methodology: photography, visualisations and Zones of Theoretical Visibility for details of the technical methodology for producing these visualisations.
5. All dimensions in metres unless noted otherwise.
6. All levels in metres relative to Ordnance Datum Newlyn.
7. Where relevant, the colour massing visualisation provides an accurate indication of the extent of visibility of key Project components within the baseline view, showing vertical and horizontal scale and basic form, with foreground objects from the photograph placed in front of the Project, to show the extent of its visibility. However the rendering style does not aim to represent surface colours or textures accurately, and will tend to exaggerate how prominent and noticeable these components would actually be within the landscape. The colour rendering is limited to:
   - a flat green tone for elements of the Project which would have 'soft' landscape finishes (eg. grass, trees, woodland etc)
   - a white tone for elements of the Project which would have 'hard' material finishes (eg. roads, footpaths, concrete, masonry, fences, steel etc)
   - a flat blue tone for any water introduced by the Project

Copyrights

Based on the Ordnance Survey Map with the Sanction of the Controller of H.M.

Stationary Office License Number: 100019345.

Unauthorised reproduction prohibited. Crown Copyright Reserved

APFP References:

Security Reference: Public

OS / Grid Reference: As shown

Site name: South East Strategic Reservoir Option

Project Name: South East Strategic Reservoir Option (SESRO)

Representative Viewpoint: 29 / Public Right Of Way West Of Drayton

Sheet Size: A1

Status: A1

Revision: C01

© Thames Water Utilities Ltd 2025.



EXISTING WINTER VIEW WITH WIRELINE / VIEWPOINT 30
PUBLIC RIGHT OF WAY NORTH-WEST OF DRAYTON



EXISTING SUMMER VIEW / VIEWPOINT 30

Key Plan

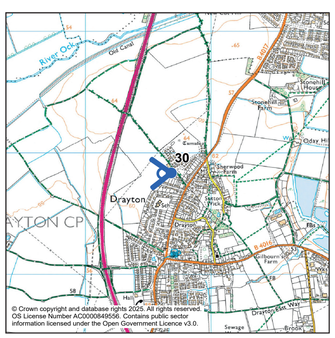

Distance from (relevant element):	1.6 km	Visualisation type	Type 1, Type 4 wireline
Direction of view:	West	HFoV(°)	180
Date/time winter:	28th February 2025 12:48 GMT	Projection	Cylindrical
Date/time summer:	15th May 2025 13:50 BST	Camera (winter)	Sony A7R V
Coordinates:	Easting 447683 / Northing 194835	Camera (summer)	Sony A7R V
Scale/enlargement factor:	n/a	Lens / lens height AGL	50mm / 1.60m
Viewing Distance:	n/a		

Disclaimer

This document has been approved for release into the public domain by Thames Water. It may be shared externally subject to any relevant disclaimer.

The draft Order Limits presented in this map book may be further refined or amended following this consultation and prior to the submission of the DCO application.

Notes

1. Where relevant, the red dotted line shows the horizonal and vertical extents of the proposed reservoir embankment or intake/outfall structure and has been positioned accurately based on 3D model information as of: 19 03 2025. No foreground masking is applied to the red dotted line and therefore, in many cases, houses and other objects which appear behind the line may actually be in front of it.
2. Images are provided at 180 degree field of view in order to show landscape context. The degree markers can be used when viewing the image digitally, to zoom in to a specific field of view as desired.
3. The position and direction of the viewpoints are illustrated on Figures 9.11 and 9.12 (Viewpoint and photomontage locations).
4. Refer to Appendix 9.6: Technical methodology: photography, visualisations and Zones of Theoretical Visibility for details of the technical methodology for producing these visualisations.
5. All dimensions in metres unless noted otherwise.
6. All levels in metres relative to Ordnance Datum Newlyn.
7. Where relevant, the colour massing visualisation provides an accurate indication of the extent of visibility of key Project components within the baseline view, showing vertical and horizontal scale and basic form, with foreground objects from the photograph placed in front of the Project, to show the extent of its visibility. However the rendering style does not aim to represent surface colours or textures accurately, and will tend to exaggerate how prominent and noticeable these components would actually be within the landscape. The colour rendering is limited to:
   - a flat green tone for elements of the Project which would have 'soft' landscape finishes (eg. grass, trees, woodland etc)
   - a white tone for elements of the Project which would have 'hard' material finishes (eg. roads, footpaths, concrete, masonry, fences, steel etc)
   - a flat blue tone for any water introduced by the Project

Copyrights

Based on the Ordnance Survey Map with the Sanction of the Controller of H.M. Stationary Office License Number: 100019345.

Unauthorised reproduction prohibited. Crown Copyright Reserved

APFP References:

Security Reference: Public

OS / Grid Reference: As shown

Site name: South East Strategic Reservoir Option

Project Name: South East Strategic Reservoir Option (SESRO)

Representative Viewpoint: 30 / Public Right Of Way North-West Of Drayton

Sheet Size: A1

Status: A1

Revision: C01

© Thames Water Utilities Ltd 2025.



EXISTING WINTER VIEW / VIEWPOINT 30
PUBLIC RIGHT OF WAY NORTH-WEST OF DRAYTON



EXISTING WINTER VIEW WITH COLOUR MASSING SHOWING PROPOSED DEVELOPMENT PARAMETERS / VIEWPOINT 30

Key Plan

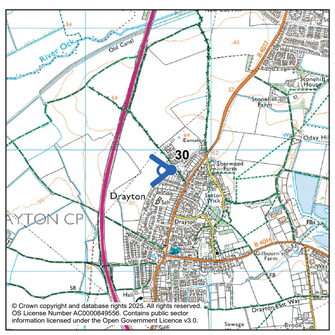

Distance from (relevant element):	1.6 km	Visualisation type	Type 4 colour massing
Direction of view:	West	HFoV(°)	180
Date/time winter:	28th February 2025 12:48 GMT	Projection	Cylindrical
Date/time summer:	n/a	Camera (winter)	Sony A7R V
Coordinates:	Easting 447683 / Northing 194835	Camera (summer)	Sony A7R V
Scale/enlargement factor:	n/a	Lens / lens height AGL	50mm / 1.60m
Viewing Distance:	n/a		

Disclaimer

This document has been approved for release into the public domain by Thames Water. It may be shared externally subject to any relevant disclaimer.

The draft Order Limits presented in this map book may be further refined or amended following this consultation and prior to the submission of the DCO application.

Notes

1. Where relevant, the red dotted line shows the horizonal and vertical extents of the proposed reservoir embankment or intake/outfall structure and has been positioned accurately based on 3D model information as of: 19 03 2025. No foreground masking is applied to the red dotted line and therefore, in many cases, houses and other objects which appear behind the line may actually be in front of it.
2. Images are provided at 180 degree field of view in order to show landscape context. The degree markers can be used when viewing the image digitally, to zoom in to a specific field of view as desired.
3. The position and direction of the viewpoints are illustrated on Figures 9.11 and 9.12 (Viewpoint and photomontage locations).
4. Refer to Appendix 9.6: Technical methodology: photography, visualisations and Zones of Theoretical Visibility for details of the technical methodology for producing these visualisations.
5. All dimensions in metres unless noted otherwise.
6. All levels in metres relative to Ordnance Datum Newlyn.
7. Where relevant, the colour massing visualisation provides an accurate indication of the extent of visibility of key Project components within the baseline view, showing vertical and horizontal scale and basic form, with foreground objects from the photograph placed in front of the Project, to show the extent of its visibility. However the rendering style does not aim to represent surface colours or textures accurately, and will tend to exaggerate how prominent and noticeable these components would actually be within the landscape. The colour rendering is limited to:
   - a flat green tone for elements of the Project which would have 'soft' landscape finishes (eg. grass, trees, woodland etc)
   - a white tone for elements of the Project which would have 'hard' material finishes (eg. roads, footpaths, concrete, masonry, fences, steel etc)
   - a flat blue tone for any water introduced by the Project

Copyrights

Based on the Ordnance Survey Map with the Sanction of the Controller of H.M.

Stationary Office License Number: 100019345.

Unauthorised reproduction prohibited. Crown Copyright Reserved

APFP References:

Security Reference: Public

OS / Grid Reference: As shown

Site name: South East Strategic Reservoir Option

Project Name: South East Strategic Reservoir Option (SESRO)

Representative Viewpoint: 30 / Public Right Of Way North-West Of Drayton

Sheet Size: A1

Status: A1

Revision: C01

© Thames Water Utilities Ltd 2025.



EXISTING WINTER 90° VIEW WITH COLOUR MASSING SHOWING PROPOSED DEVELOPMENT PARAMETERS / VIEWPOINT 30

Key Plan

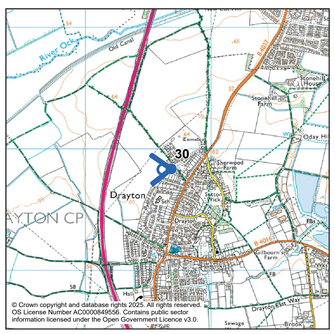

Distance from (relevant element):	1.6 km	Visualisation type	Type 4 colour massing
Direction of view:	West	HFoV(°)	90
Date/time winter:	28th February 2025 12:48 GMT	Projection	Cylindrical
Date/time summer:	n/a	Camera (winter)	Sony A7R V
Coordinates:	Easting 447683 / Northing 194835	Camera (summer)	Sony A7R V
Scale/enlargement factor:	n/a	Lens / lens height AGL	50mm / 1.60m
Viewing Distance:	n/a		

Disclaimer

This document has been approved for release into the public domain by Thames Water. It may be shared externally subject to any relevant disclaimer.

The draft Order Limits presented in this map book may be further refined or amended following this consultation and prior to the submission of the DCO application.

Notes

1. Where relevant, the red dotted line shows the horizonal and vertical extents of the proposed reservoir embankment or intake/outfall structure and has been positioned accurately based on 3D model information as of: 19 03 2025. No foreground masking is applied to the red dotted line and therefore, in many cases, houses and other objects which appear behind the line may actually be in front of it.
2. Images are provided at 180 degree field of view in order to show landscape context. The degree markers can be used when viewing the image digitally, to zoom in to a specific field of view as desired.
3. The position and direction of the viewpoints are illustrated on Figures 9.11 and 9.12 (Viewpoint and photomontage locations).
4. Refer to Appendix 9.6: Technical methodology: photography, visualisations and Zones of Theoretical Visibility for details of the technical methodology for producing these visualisations.
5. All dimensions in metres unless noted otherwise.
6. All levels in metres relative to Ordnance Datum Newlyn.
7. Where relevant, the colour massing visualisation provides an accurate indication of the extent of visibility of key Project components within the baseline view, showing vertical and horizontal scale and basic form, with foreground objects from the photograph placed in front of the Project, to show the extent of its visibility. However the rendering style does not aim to represent surface colours or textures accurately, and will tend to exaggerate how prominent and noticeable these components would actually be within the landscape. The colour rendering is limited to:
   - a flat green tone for elements of the Project which would have 'soft' landscape finishes (eg. grass, trees, woodland etc)
   - a white tone for elements of the Project which would have 'hard' material finishes (eg. roads, footpaths, concrete, masonry, fences, steel etc)
   - a flat blue tone for any water introduced by the Project

Copyrights

Based on the Ordnance Survey Map with the Sanction of the Controller of H.M.

Stationary Office License Number: 100019345.

Unauthorised reproduction prohibited. Crown Copyright Reserved

APFP References:

Security Reference: Public

OS / Grid Reference: As shown

Site name: South East Strategic Reservoir Option

Project Name: South East Strategic Reservoir Option (SESRO)

Representative Viewpoint: 30 / Public Right Of Way North-West Of Drayton

Sheet Size: A1

Status: A1

Revision: C01

© Thames Water Utilities Ltd 2025.



EXISTING SUMMER 90° VIEW / VIEWPOINT 30

Key Plan

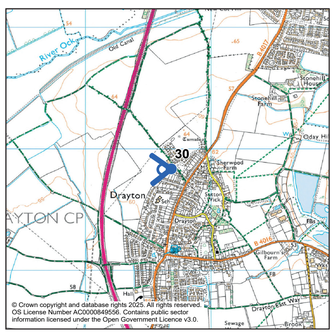

Distance from (relevant element):	1.6 km	Visualisation type	Type 4 colour massing
Direction of view:	West	HFoV(°)	90
Date/time winter:	n/a	Projection	Cylindrical
Date/time summer:	15th May 2025 13:50 BST	Camera (winter)	Sony A7R V
Coordinates:	Easting 447683 / Northing 194835	Camera (summer)	Sony A7R V
Scale/enlargement factor:	n/a	Lens / lens height AGL	50mm / 1.60m
Viewing Distance:	n/a		

Disclaimer

This document has been approved for release into the public domain by Thames Water. It may be shared externally subject to any relevant disclaimer.

The draft Order Limits presented in this map book may be further refined or amended following this consultation and prior to the submission of the DCO application.

Notes

1. Where relevant, the red dotted line shows the horizonal and vertical extents of the proposed reservoir embankment or intake/outfall structure and has been positioned accurately based on 3D model information as of: 19 03 2025. No foreground masking is applied to the red dotted line and therefore, in many cases, houses and other objects which appear behind the line may actually be in front of it.
2. Images are provided at 180 degree field of view in order to show landscape context. The degree markers can be used when viewing the image digitally, to zoom in to a specific field of view as desired.
3. The position and direction of the viewpoints are illustrated on Figures 9.11 and 9.12 (Viewpoint and photomontage locations).
4. Refer to Appendix 9.6: Technical methodology: photography, visualisations and Zones of Theoretical Visibility for details of the technical methodology for producing these visualisations.
5. All dimensions in metres unless noted otherwise.
6. All levels in metres relative to Ordnance Datum Newlyn.
7. Where relevant, the colour massing visualisation provides an accurate indication of the extent of visibility of key Project components within the baseline view, showing vertical and horizontal scale and basic form, with foreground objects from the photograph placed in front of the Project, to show the extent of its visibility. However the rendering style does not aim to represent surface colours or textures accurately, and will tend to exaggerate how prominent and noticeable these components would actually be within the landscape. The colour rendering is limited to:
   - a flat green tone for elements of the Project which would have 'soft' landscape finishes (eg. grass, trees, woodland etc)
   - a white tone for elements of the Project which would have 'hard' material finishes (eg. roads, footpaths, concrete, masonry, fences, steel etc)
   - a flat blue tone for any water introduced by the Project

Copyrights

Based on the Ordnance Survey Map with the Sanction of the Controller of H.M.

Stationary Office License Number: 100019345.

Unauthorised reproduction prohibited. Crown Copyright Reserved

APFP References:

Security Reference: Public

OS / Grid Reference: As shown

Site name: South East Strategic Reservoir Option

Project Name: South East Strategic Reservoir Option (SESRO)

Representative Viewpoint: 30 / Public Right Of Way North-West Of Drayton

Sheet Size: A1

Status: A1

Revision: C01

© Thames Water Utilities Ltd 2025.



It's everyone's water